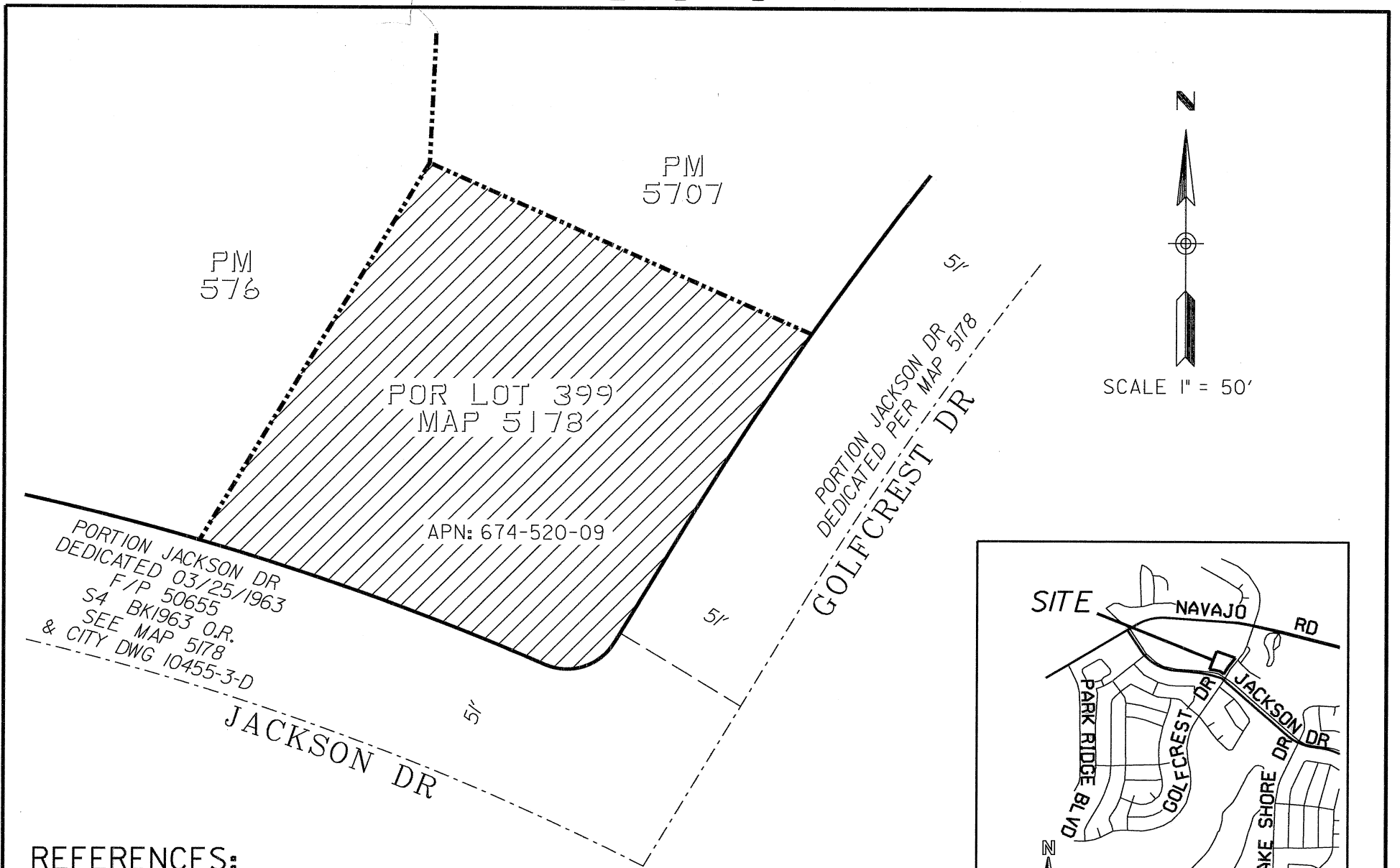


EXHIBIT 'B'



**REFERENCES:**

RESOLUTION NO. 174987 REC.  
3/25/1963, F/P 50655, S4,  
BK 1963

**MAP REFERENCES:**

MAP NO. 5178  
PARCEL MAP 576, 5707  
CITY OF SAN DIEGO DRAWING NO. 10455-3-D

**DEED REFERENCE:**


DOCUMENT NO. 2013-0345365 RECORDED  
JUNE 3, 2013, O.R.

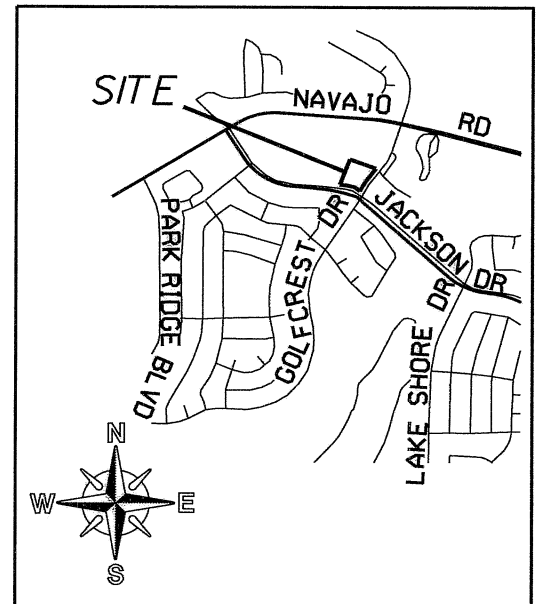
**OWNER:**

TESORO REFINING & MARKETING COMPANY LLC,  
A DELAWARE LIMITED LIABILITY COMPANY

**APN:**

674-520-09


 INDICATES PROPERTY TO BE ACQUIRED  
AREA = 22,595.24 SQ FT,  
0.5187 ACRE



VICINITY MAP  
NOT TO SCALE

PREPARED BY:

THE CITY OF SAN DIEGO  
ENGINEERING AND CAPITAL  
PROJECTS DEPARTMENT,  
FIELD DIVISION - SURVEY SECTION.  
UNDER THE DIRECTION OF  
DANIEL R. WATKINS, LS 8877  
SENIOR LAND SURVEYOR



*Daniel R. Watkins* 11/2/2022  
DANIEL R. WATKINS P.L.S. 8877

RESOLUTION No. \_\_\_\_\_

RECORDED \_\_\_\_\_

DOCUMENT No. **2023-0168555**

RECORDED **06-28-2023**

PROPERTY ACQUISITION

PORTION LOT 399 OF LAKE SHORE UNIT NO. 5 OF MAP 5178

DESCRIPTION	BY	APPROVED	DATE	FILMED	CITY OF SAN DIEGO, CALIFORNIA		PTS
ORIGINAL	KJK	<b>DRW</b>	10/22		SHEET 1 OF 1 SHEET		1.0. S-00800.03.01
					<i>Daniel R. Watkins</i>	11/2/2022	1870-6316
					FOR CITY ENGINEER	DATE	CCS 83 COORDINATES
							230-1755
							NAD 27 COORDINATES
							100618-B
STATUS							