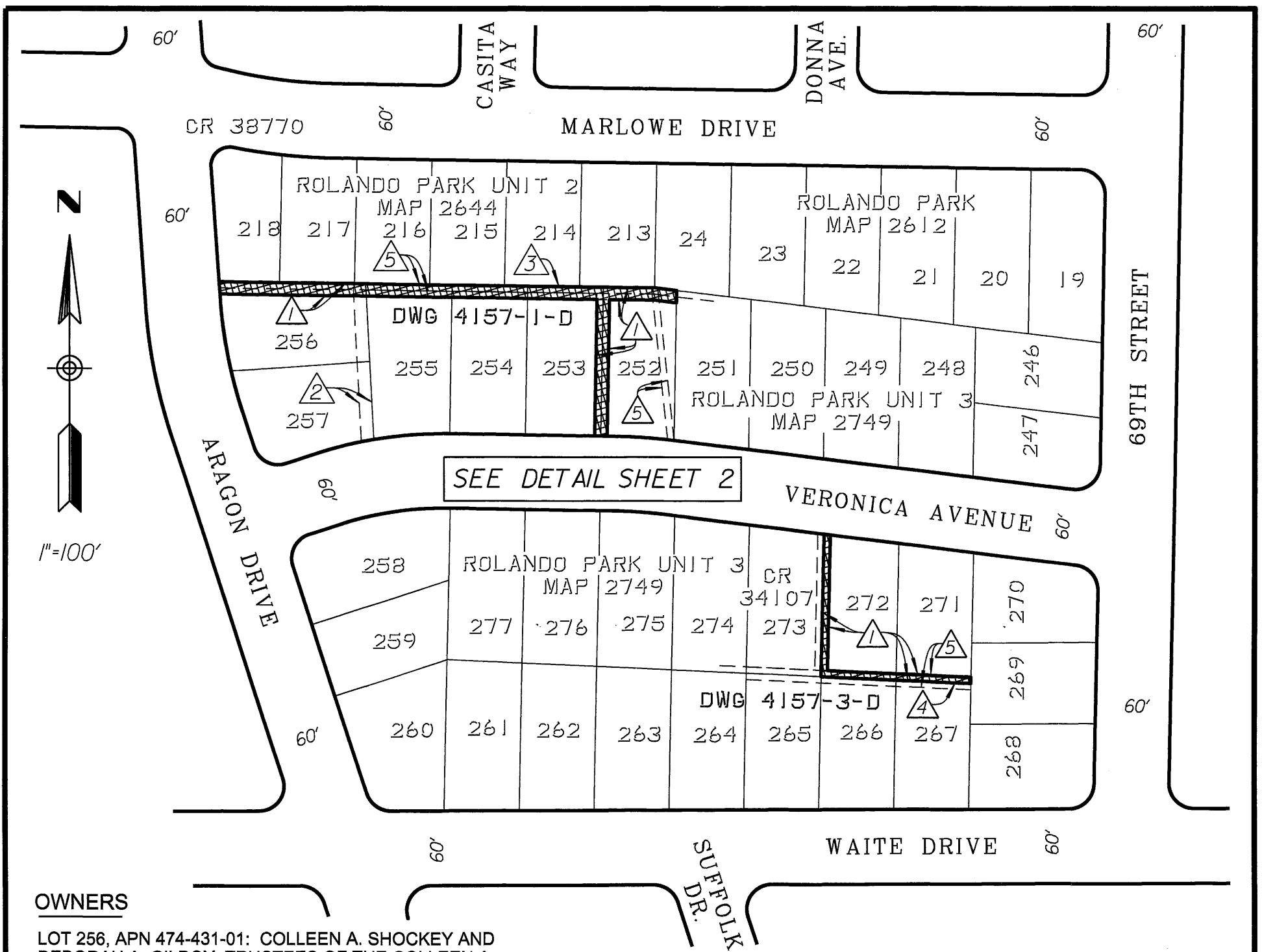


EXHIBIT 'B'

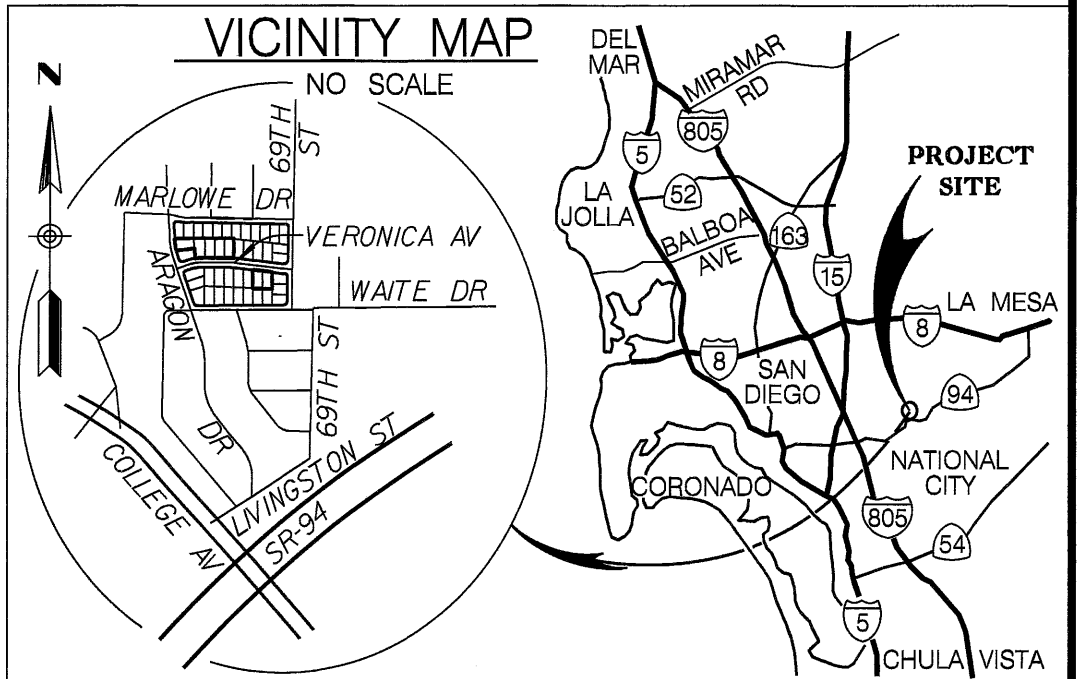


OWNERS

- LOT 256, APN 474-431-01: COLLEEN A. SHOCKEY AND DEBORAH A. GILBOY, TRUSTEES OF THE COLLEEN A. WARWICK SEPARATE PROPERTY 1989 TRUST DATED AUGUST 3, 1989.
- LOT 255, APN 474-431-03: KAREN A. LAMOUREUX, CO-TRUSTEE OF THE LAMOUREUX LIVING TRUST DATED OCTOBER 26, 2010.
- LOT 254, APN 474-431-04: SHARON L. BARTON, A MARRIED WOMAN, AS HER SOLE AND SEPARATE PROPERTY.
- LOT 253, APN 474-431-05: HECTOR SANDOVAL AND MARIA FRANCISCA SANDOVAL, HUSBAND AND WIFE AS JOINT TENANTS.
- LOT 252, APN: 474-431-06: MING LAI, A SINGLE WOMAN AND TIMOTHY TRAN, A SINGLE MAN, AS JOINT TENANTS.
- LOT 272, APN 474-433-09: GERALDINE B. HOWARD, AN UNMARRIED WOMAN.
- LOT 271, APN: 474-433-10: KATHRYN N. KERN, A SINGLE WOMAN.


LEGEND

- EXISTING 10' SEWER EASEMENT DEDICATED PER MAP 2749 PROPOSED FOR VACATION
- SEE DETAIL SHEET 2 FOR FULL EASEMENT PLOTS



PREPARED BY:

THE CITY OF SAN DIEGO PUBLIC WORKS DEPARTMENT
 FIELD DIVISION - SURVEY SECTION, UNDER THE
 DIRECTION OF RICHARD T. McCORMICK, LS 7450,
 SENIOR LAND SURVEYOR



Richard T. McCormick 6-20-2018
 RICHARD T. McCORMICK P.L.S. 7450 DATE

RESOLUTION No. CM-6846
 ADOPTED: APRIL 12, 2019
 DOC. No. SEE RECORDING INFO SHEET 2
 RECORDED: SEE RECORDING INFO SHEET 2

SEWER EASEMENT VACATION:

IN PORTIONS OF LOTS 252-256 & 271-272 OF MAP 2749 ROLANDO PARK UNIT #3

DESCRIPTION	BY	APPROVED	DATE	FILMED	CITY OF SAN DIEGO, CALIFORNIA		PTS
ORIGINAL	RM	RMc	09-17		SHEET 1 OF 2 SHEETS		574677
					<i>Richard T. McCormick 6-20-2018</i> FOR CITY LAND SURVEYOR DATE		B-00379.06.02
							1850-6313 NAD83 COORDINATES
							210-1752 NAD27 COORDINATES
							40308-1-B
STATUS							