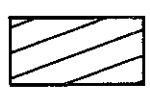


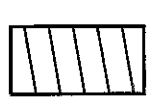
APN: 431-180-01

OWNER: ROBERT FORREST MATHERS, A SINGLE MAN

LEGEND

() INDICATES RECORD DATA PER MAP 3135

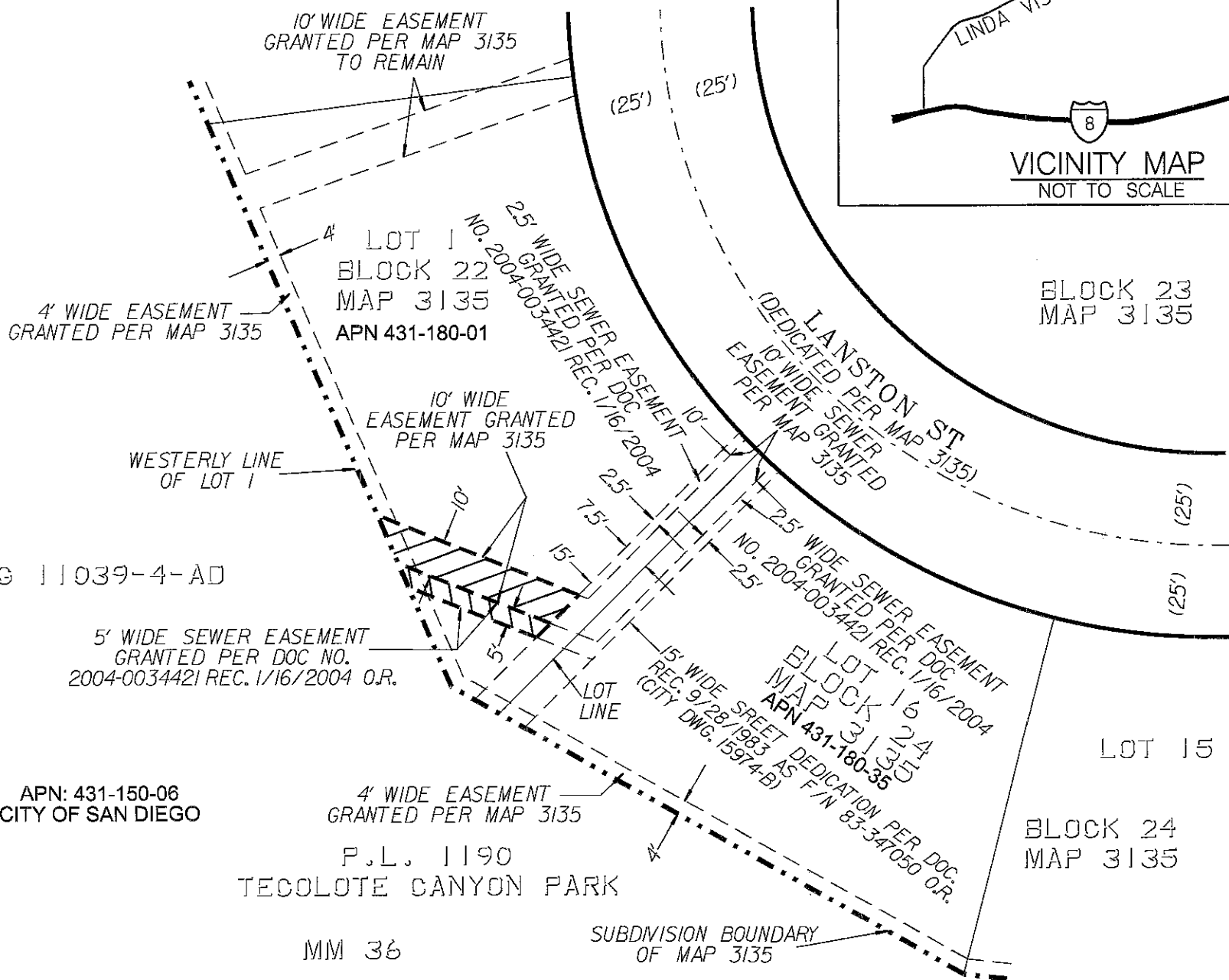
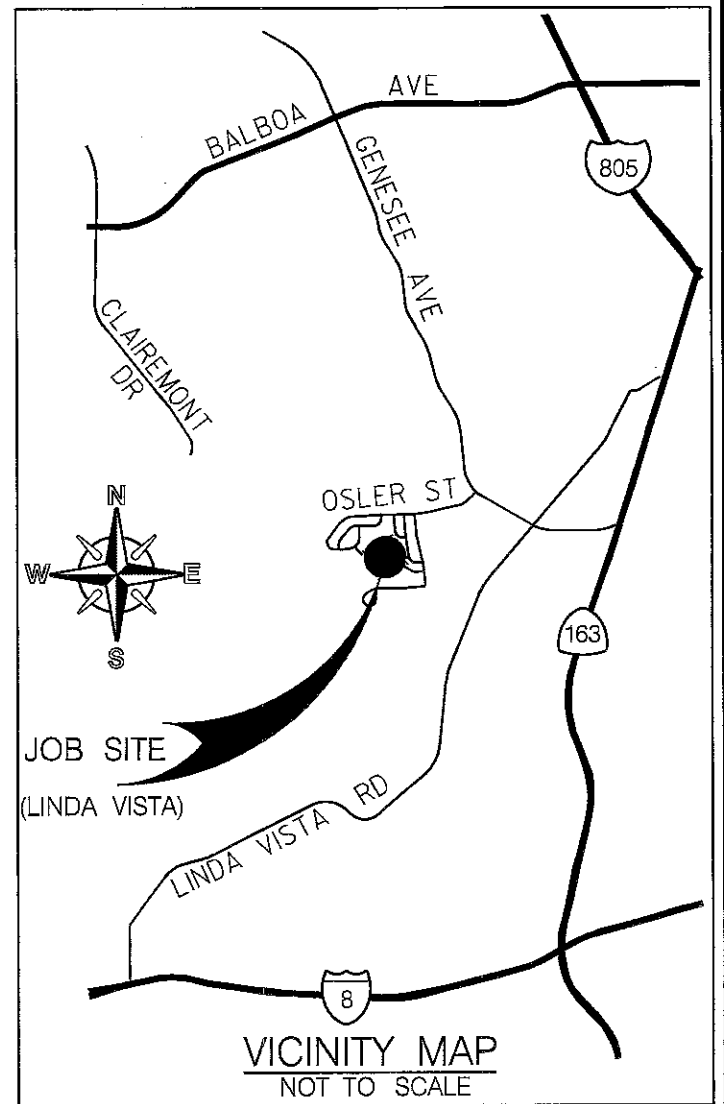
 INDICATES EXISTING SEWER EASEMENT DEDICATED PER MAP 3135 PROPOSED FOR VACATION
PARCEL AREA = 517.03 SQ. FT, 0.0119 ACRE

 INDICATES EXISTING SEWER EASEMENT DEDICATED PER DOC # 2004-0034421 REC. 1/16/2004 O.R. PROPOSED FOR VACATION
PARCEL AREA = 204.97 SQ. FT, 0.0047 ACRE

REFERENCES

CITY DWGS. 15974-B, 5411-B, 11039-AD
37161-23-D, 37161-39-D
MAP 3135
PL 1190
MM 36 PUEBLO LANDS

SCALE 1" = 40'



DWG 11039-4-AD

5' WIDE SEWER EASEMENT GRANTED PER DOC NO. 2004-0034421 REC. 1/16/2004 O.R.

APN: 431-150-06
CITY OF SAN DIEGO


P.L. 1190
TECOLOTE CANYON PARK

MM 36

SUBDIVISION BOUNDARY OF MAP 3135

PREPARED BY:

THE CITY OF SAN DIEGO PUBLIC WORKS
DEPARTMENT FIELD DIVISION - SURVEY
SECTION, UNDER THE DIRECTION OF
RICHARD T. McCORMICK, LS 7450,
SENIOR LAND SURVEYOR



Richard T. McCormick 3-15-2018
RICHARD T. McCORMICK P.L.S. 7450 DATE

RESOLUTION No. Cm - 6559
ADOPTED: APRIL 12, 2019
DOC. No. 2019-0181721
RECORDED: MAY 14, 2019

SEWER EASEMENT VACATION:

IN A PORTION OF LOT 1, BLOCK 22, MAP 3135 LINDA VISTA UNIT NO. 6

DESCRIPTION	BY	APPROVED	DATE	FILMED	CITY OF SAN DIEGO, CALIFORNIA	T.M.
ORIGINAL	DPV		02/18		SHEET 1 OF 1 SHEET	W.B.S. <u>B-00504.06.02</u>
		FRL	05/19		<i>Richard T. McCormick 3-15-2018</i> FOR CITY LAND SURVEYOR DATE	1866-6274 NAD83 COORDINATES
						226-1713 NAD27 COORDINATES
COMPLETE				STATUS		40564-B