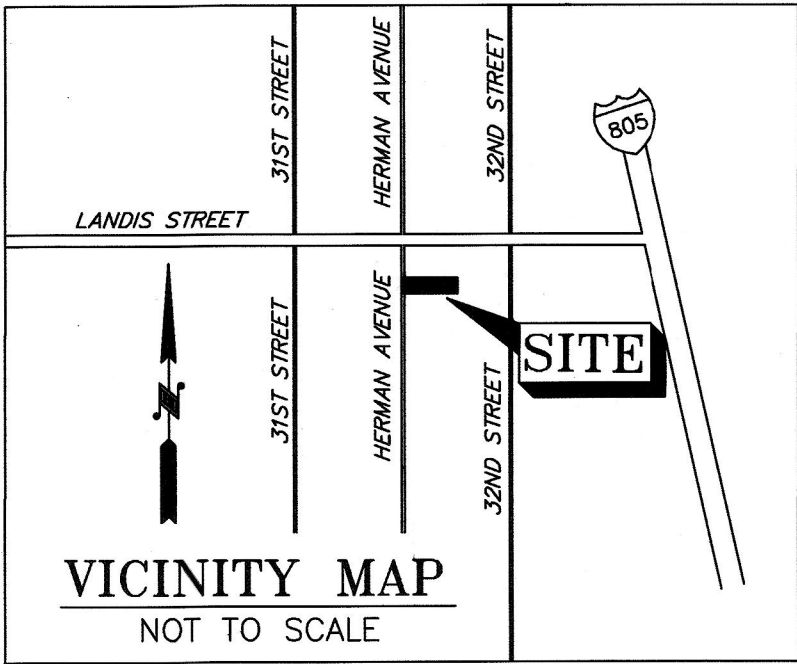
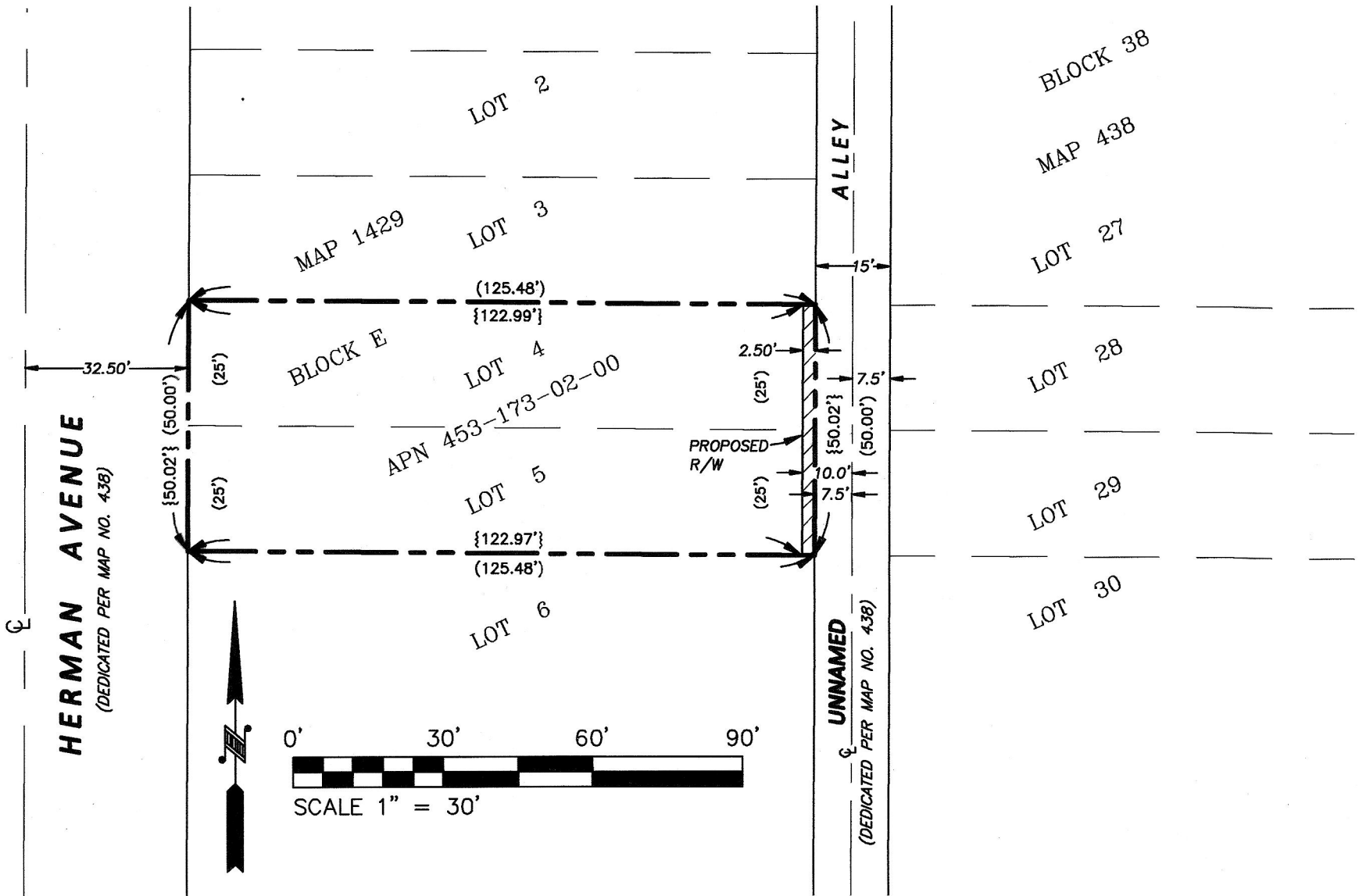



EXHIBIT "B"



LEGEND:

-  INDICATES PUBLIC ALLEY EASEMENT ACQUIRED (125.0 SQ. FT./ 0.003 AC)
- { } INDICATES CALCULATED DATA
- () INDICATES RECORD OR CALCULATED DATA PER MAP NO. 1429
- INDICATES PROPERTY BOUNDARY LINE
- — — INDICATES RIGHT OF WAY LINE
- - - - - INDICATES LOT LINES
- - - - - INDICATES CENTER LINE (C)


ASSESSOR PARCEL NO.:

453-173-02

REFERENCES:

MAP NO. 1429
MAP NO. 438

WOODS LAND SURVEYING, INC.
2180 GARNET AVE., STE 3G1
SAN DIEGO, CA 92109
(858) 273-4700



SLW
STEVEN L. WOODS, PLS NO. 6427 DATE 2-15-19

DOCUMENT No. 2019-0078793

RECORDED MARCH 05 2019

PUBLIC ALLEY EASEMENT

IN LOTS 4 AND 5, BLOCK E, OF MCFADDEN & BUXTONS NORTH PARK,
ACCORDING TO MAP THEREOF NO. 1429

DESCRIPTION	BY	APPROVED	DATE	FILMED	CITY OF SAN DIEGO, CALIFORNIA	PTS 615412
ORIGINAL 8-2-18	WLS				SHEET 1 OF 1 SHEET	I.O. N/A
REVISED 10-15-18	WLS					1850-1691
REVISED 2-15-19	WLS					CCS 83 COORDINATES
		SD	3/5/19		FOR CITY LAND SURVEYOR	210-1731
					DATE	NAD 27 COORDINATES
						40948-1-B
STATUS						