


LEGEND

 INDICATES SEWER EASEMENT GRANTED PER MAP NO. 13764, VACATED TOTAL AREA= 6,750 SQ. FT (0.155 AC)

() INDICATES RECORD DATA PER MAP NO. 13764

BASIS OF BEARINGS

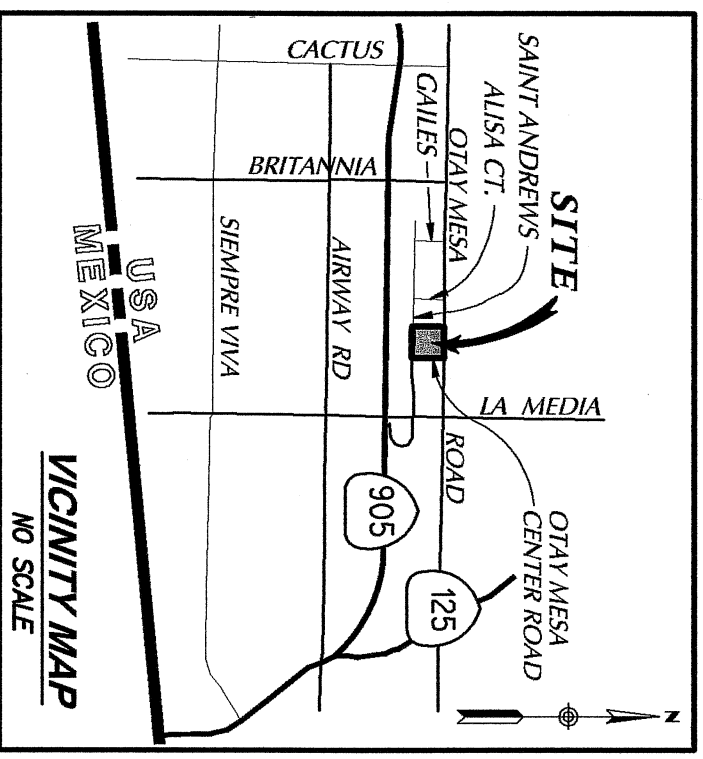
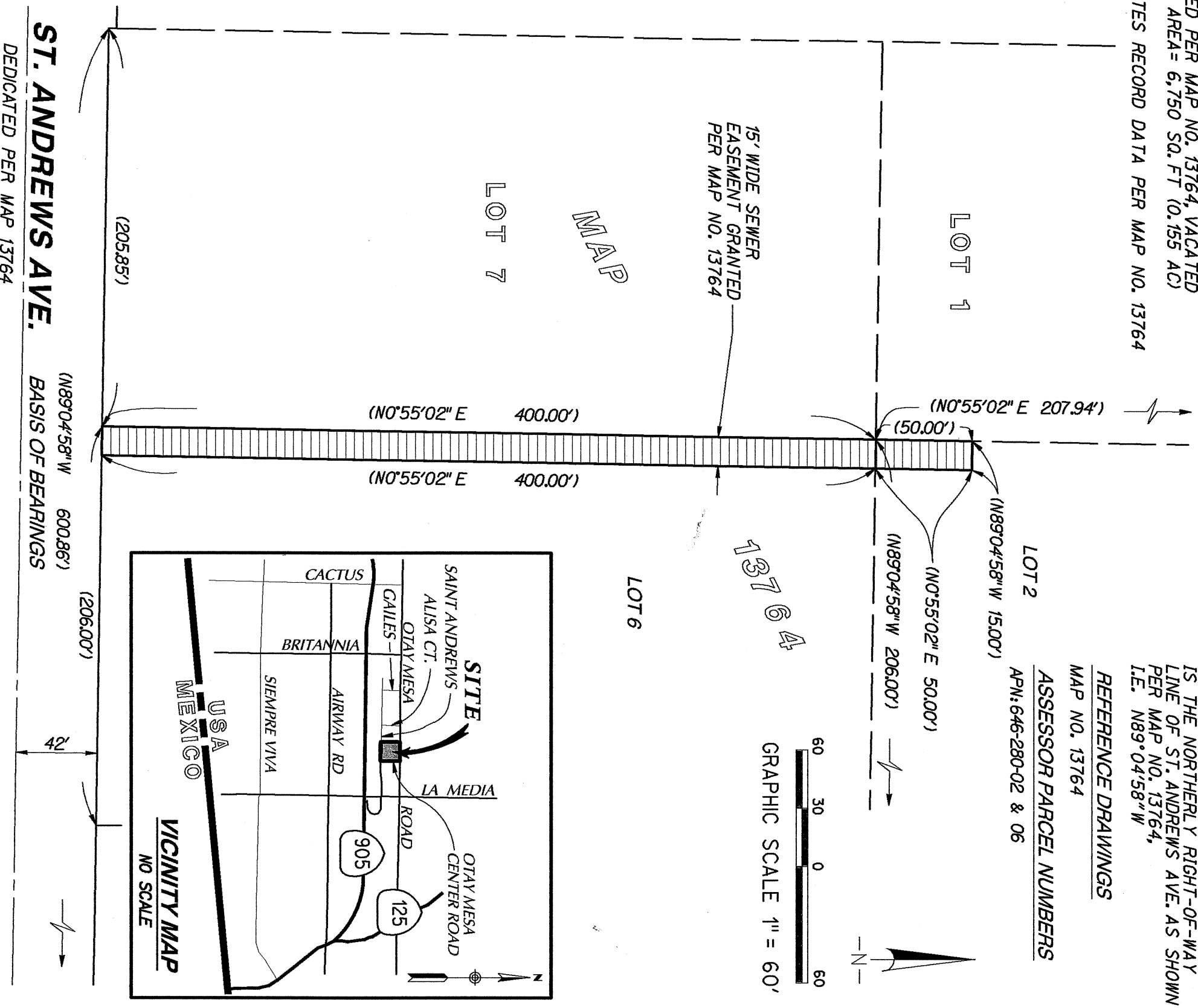
BASIS OF BEARINGS FOR THIS PLAT IS THE NORTHERLY RIGHT-OF-WAY LINE OF ST. ANDREWS AVE. AS SHOWN PER MAP NO. 13764, I.E. N89°04'58"W

REFERENCE DRAWINGS

MAP NO. 13764

ASSESSOR PARCEL NUMBERS

APN: 646-280-02 & 06



5620 FRIARS ROAD
SAN DIEGO, CA 92110
619-291-0707
(FAX) 619-291-4165

J. 18375



Patrick A. McMichael
PATRICK A. McMICHAEL, LS 6187 DATE 4-30-2019

Resolution No. CM-6871
DOCUMENT No. 2019-0301525
RECORDED JULY 24, 2019

SEWER EASEMENT VACATION

WITHIN LOTS 2 AND 6 OF MAP NO. 13764

DESCRIPTION	BY	APPROVED	DATE	FILMED	CITY OF SAN DIEGO, CALIFORNIA	PTS
ORIGINAL	REC				SHEET 1 OF 1 SHEET	624993
					FOR CITY LAND SURVEYOR <u>Val L. R. Kelly</u> DATE <u>5/13/19</u>	1786-6337
						CCS 83 COORDINATES
						146-1777
						NAD 27 COORDINATES
						41151-B
VACATED					STATUS	