

ASSESSOR'S PARCEL NO.

308-030-51

REFERENCE DRAWINGS

MAP NO. 15698, 33416-D, 33417-D, 33484-D

LEGEND

INDICATES MHPA OPEN SPACE IN FEE ACQUIRED. 44.427 ACRES

() INDICATES RECORD DATA PER MAP NO. 15698

NOTE: FOR THE EXTERIOR BOUNDARY DIMENSIONS OF LOT 'C', SEE MAP NO. 15698

THE BOUGAINVILLEA
MAP 13684

VICINITY MAP

NO SCALE


BASIS OF BEARINGS

THE NORTHERLY LINE OF LOT 'C' OF MAP NO. 15698, I.E. N85°12'29"W

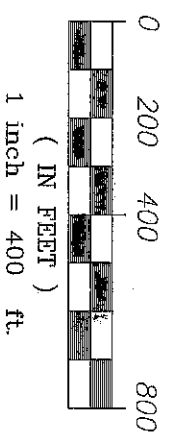
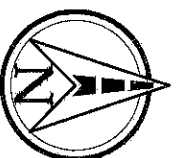
CARMEL VALLEY
NEIGHBORHOOD 10
UNIT NO. 1
MAP 13717

EXISTING SDG&E
EASEMENT RECORDED
MAY 11, 2012 AS DOC.
NO. 2012-0278614, O.R.

EXISTING SDG&E
EASEMENT RECORDED
MAY 11, 2012 AS DOC.
NO. 2012-0278614, O.R.




CIVIL SENSE INC



CIVIL SENSE, INCORPORATED
13475 DANIELSON STREET, SUITE 150
POWAY, CALIFORNIA 92064
858-842-4353

DATE 10/11/2019

DALE KEITH BREWER PLS 5653 EXP. 9/30/21



DOCUMENT NO. 2019-0507889

RECORDED 11/5/2019

MSCP/MHPA OPEN SPACE IN FEE

ALL OF LOT 'C' OF MAP NO. 15698

DESCRIPTION	BY	APPROVED	DATE	FILED
ORIGINAL	CSI			11-6-19
CITY OF SAN DIEGO, CALIFORNIA SHEET 1 OF 1 SHEETS				
<div> <div> <i>Amelia A. Lopez</i> FOR CITY LAND SURVEYOR </div> <div> 11/5/19 DATE </div> </div>				
<div> <div> 1918-6269 NAD 83 COORDINATES </div> <div> 278-1709 TANGENT COORDINATES </div> </div>				
<div> <div> PTS 644703 I.O. N/A </div> </div>				

ACQUIRED

STATUS

41526-B