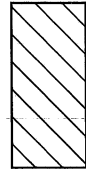


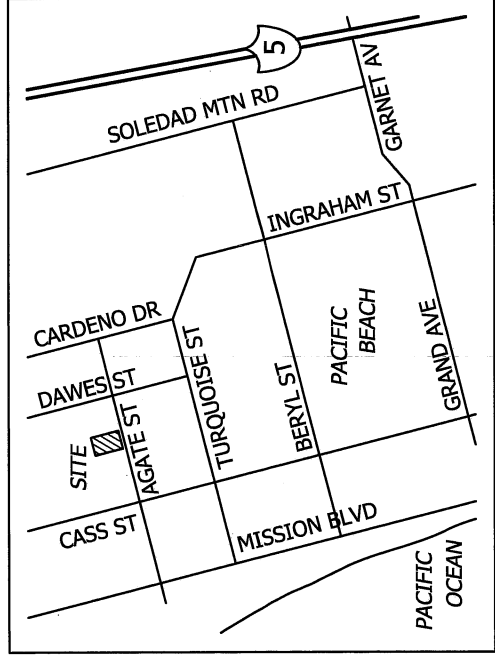
EXHIBIT "B"

LEGEND

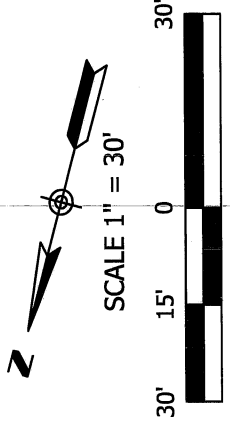
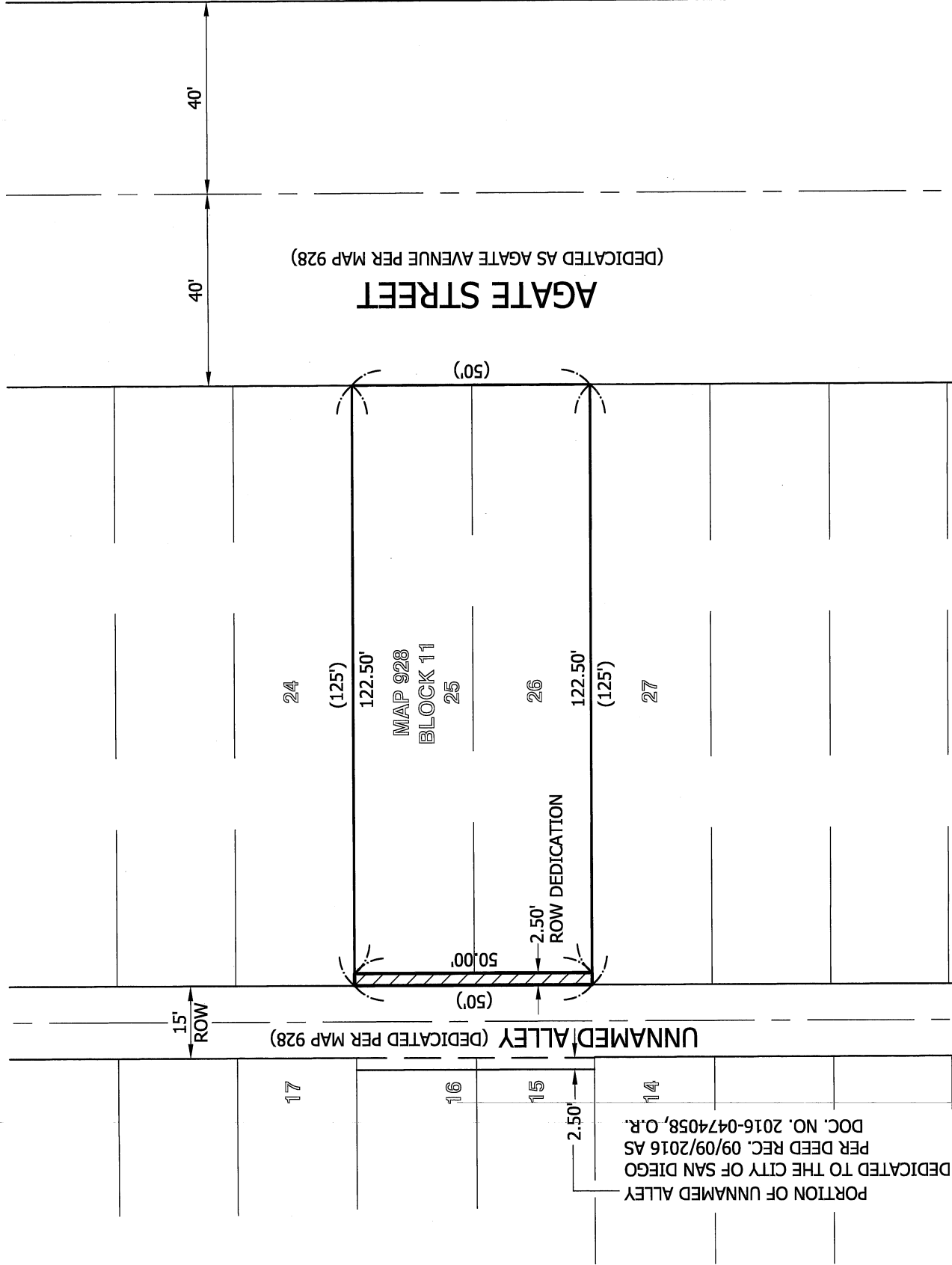


PUBLIC ALLEY EASEMENT ACQUIRED  
125 SQ. FT. OR 0.0029 ACRES

( ) RECORD DATA PER MAP 928




VICINITY MAP  
NOT TO SCALE



REFERENCES

CONSTRUCTION PLAN APPROVAL: 2380435  
MAP No. 928  
APN: 415-181-15



METROPOLITAN MAPPING  
3712 30TH STREET  
SAN DIEGO, CA 92104  
(619) 431-5250

*VVF*

VERNON V. FRANCK, PLS 7927 07/27/2020

RESOLUTION No. \_\_\_\_\_  
RECORDED \_\_\_\_\_  
DOCUMENT No. 2020-0586148  
RECORDED SEPTEMBER 30, 2020

PUBLIC ALLEY EASEMENT DEDICATION

PORTION OF UNNAMED ALLEY ADJACENT TO LOTS 25 AND 26, BLOCK 11 OF MONTE VILLA TRACT, ACCORDING TO MAP 928

DESCRIPTION	BY	APPROVED	DATE	FILMED
ORIGINAL	XXX			
		CED	9/29/20	

CITY OF SAN DIEGO, CALIFORNIA	PTS 655205
SHEET 1 OF 1 SHEET	I.O. N/A
<i>Vernon V. Franck</i> FOR CITY LAND SURVEYOR	1874-6251
DATE 9/29/2020	CCS 83 COORDINATES
	234-1691
	NAD 27 COORDINATES

COMPLETED STATUS

41736-B