


EXHIBIT "C"

LEGEND

-  COVENANT OF EASEMENT ACQUIRED
AREA = 1.975 ACRES
- (R) RADIAL BEARING
- () RECORD PER DEED 2009-0072410
- TPOB TRUE POINT OF BEGINNING

BASIS OF BEARINGS

BASIS OF BEARINGS FOR THIS PLAT IS NORTHERLY LINE OF DEED 74-19202 O.R. & DEED 2009-0072410, O.R. I.E. S75°49'00"E

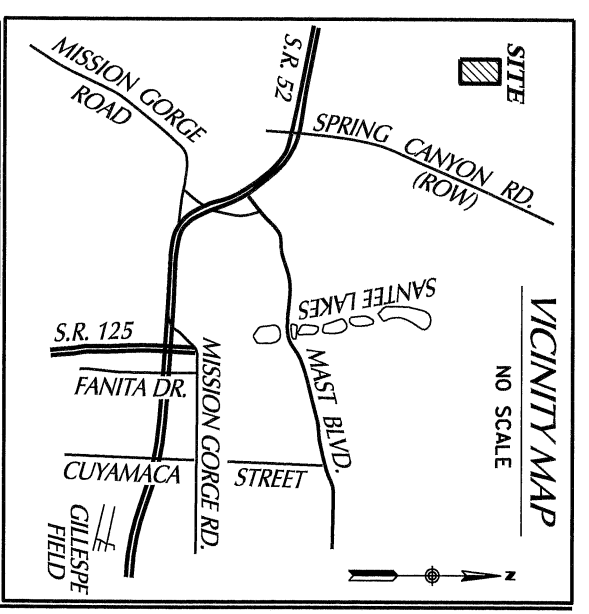
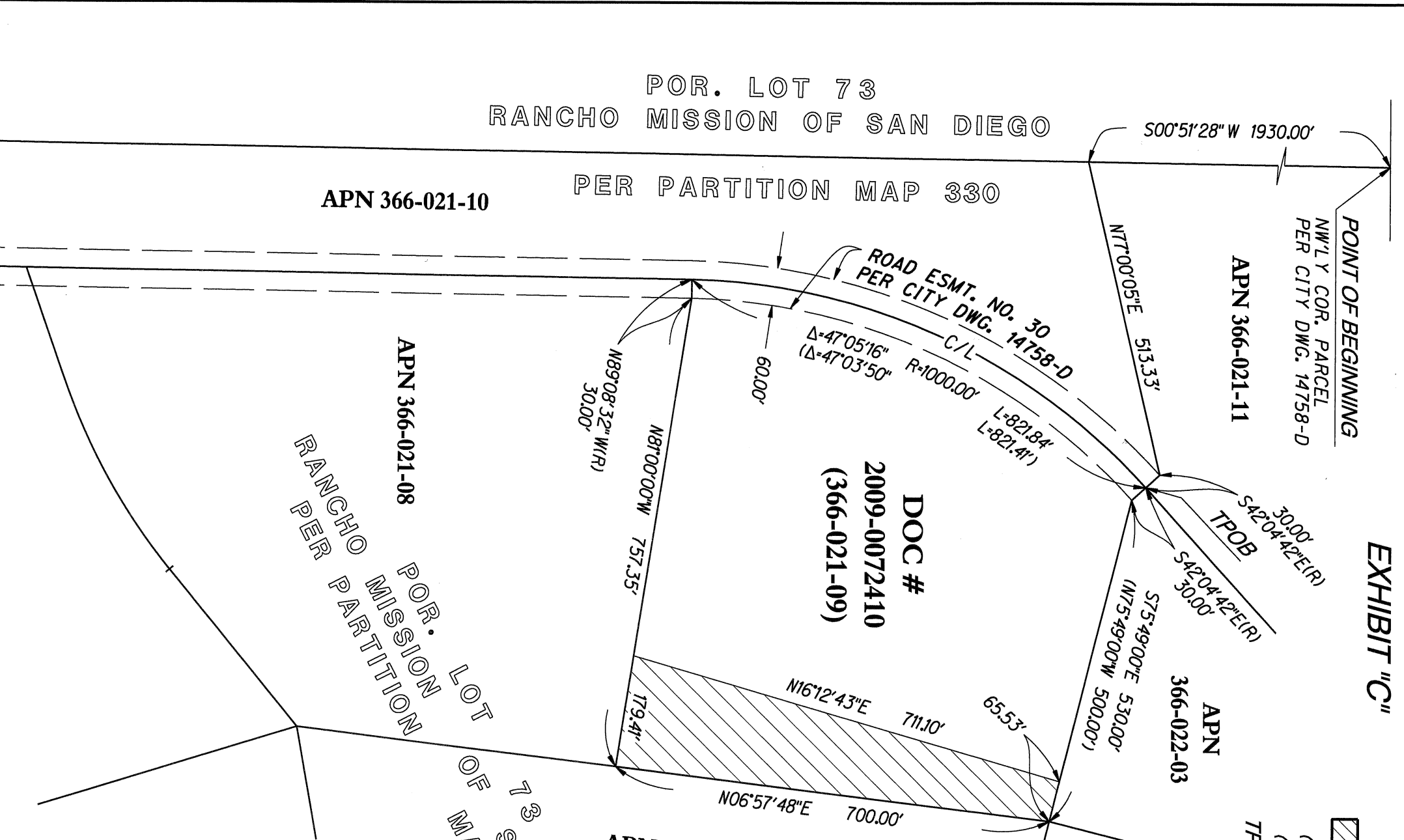
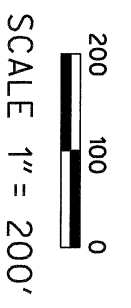
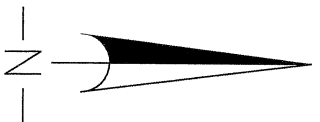
REFERENCE DRAWINGS

CITY DWG. 14758-D


ASSESSOR PARCEL NUMBER
366-021-09

EASEMENT NOTES

EASEMENT(S) FOR ROAD PURPOSES TOGETHER WITH SLOPE RIGHTS OFFERED OR RESERVED PER DEED RECORDED JANUARY 24, 1974 AS F/P 74-19202 O.R.



RICK
ENGINEERING COMPANY
5620 FRIARS ROAD
SAN DIEGO, CA 92110
619-291-0707
(FAX) 619-291-4165
J. 18275 (d_14211c)



Patrick A. McMichael
PATRICK A. McMICHAEL, LS 6187 DATE 10/14/2020

COVENANT OF EASEMENT GRANTED OVER

PORTION OF LOT 73 RANCHO MISSION OF SAN DIEGO, PARTITION MAP 330 (SCC 348)

DESCRIPTION	BY	APPROVED	DATE	FILMED	CITY OF SAN DIEGO, CALIFORNIA	PTS
ORIGINAL	REC	S.D.	1/29/21		SHEET 1 OF 1 SHEET	657510
						I.O. N/A
						1894-6309
						CCS 83 COORDINATES
						254-1749
						NAD 27 COORDINATES
ACQUIRED					STATUS	41786-1-B