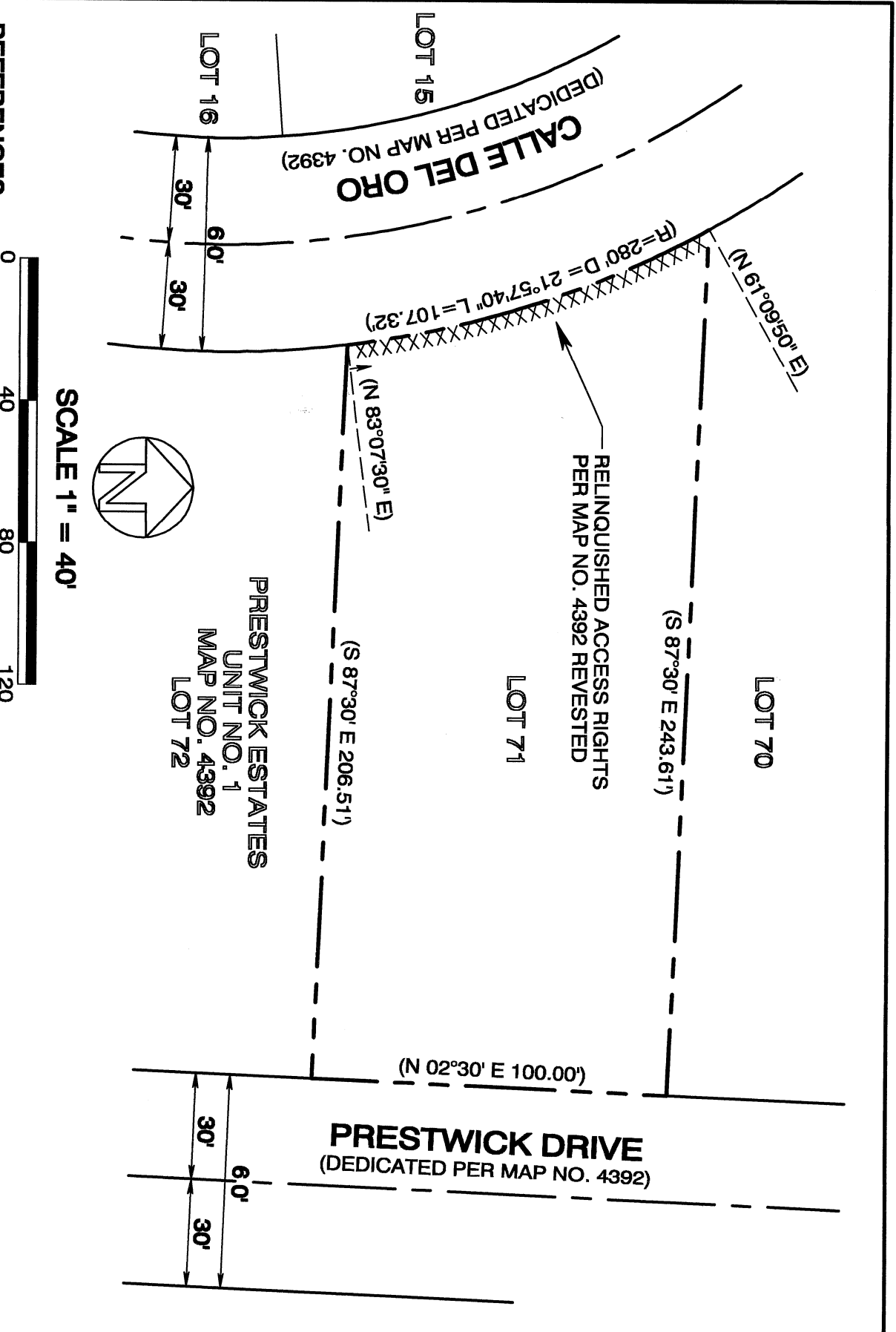


EXHIBIT "B"

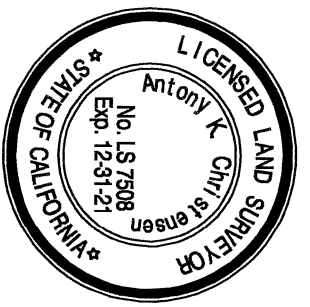


REFERENCES

MAP NO. 4392
APN
 346-333-05-00

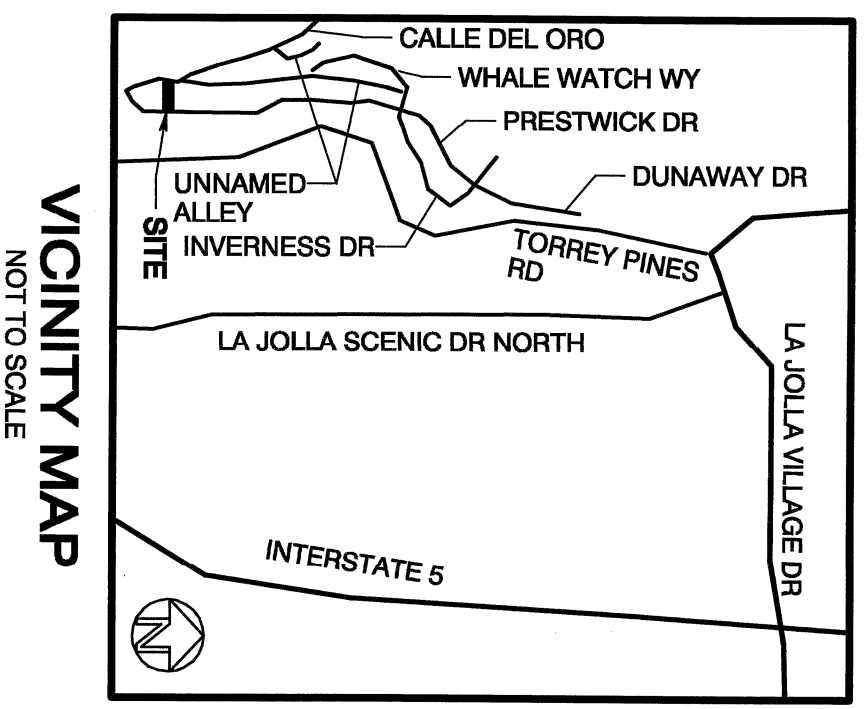
LEGEND

- XXXXXXXXXXXXXXXXX AREA OF RELINQUISHED ACCESS RIGHTS TO BE REVESTED IN LOT 71, MAP NO. 4392 ALONG CALLE DEL ORO
- () INDICATES RECORD DATA PER MAP NO. 4392
- PROPERTY / RIGHT OF WAY LINE
- - - STREET CENTERLINE
- ___ RIGHT OF WAY LINE



CHRISTENSEN ENGINEERING & SURVEYING
 7888 SILVERTON AVENUE, SUITE J
 SAN DIEGO, CA 92126
 (858) 271-9901
Anthony K. Christensen
 ANTONY K. CHRISTENSEN
 L.S. 7508, EXPIRES 12-31-21
 DATE 08-26-2020

RECORDED AVLUST 28, 2020
 DOCUMENT NO. 2020-0493966



REVESTMENT OF ACCESS RIGHTS TO CALLE DEL ORO
 IN A PORTION OF LOT 71, MAP NO. 4392

DESCRIPTION	BY	APPROVED	DATE	FILMED	CITY OF SAN DIEGO, CALIFORNIA	P.T.S.
ORIGINAL	CE&S		SD		SHEET 1 OF 1 SHEET	665950
			8/26/20		FOR CITY LAND SURVEYOR	N/A
					DATE 8/27/2020	1892-6255
						CCS 83 COORDINATES
						252-1695
						LAMBERT COORDINATES
						41970-B

A2020-25