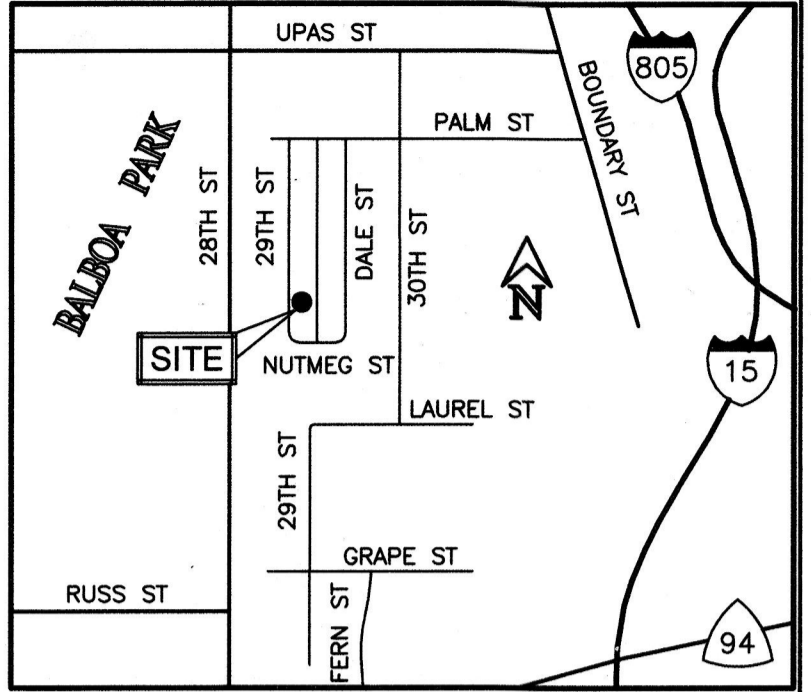
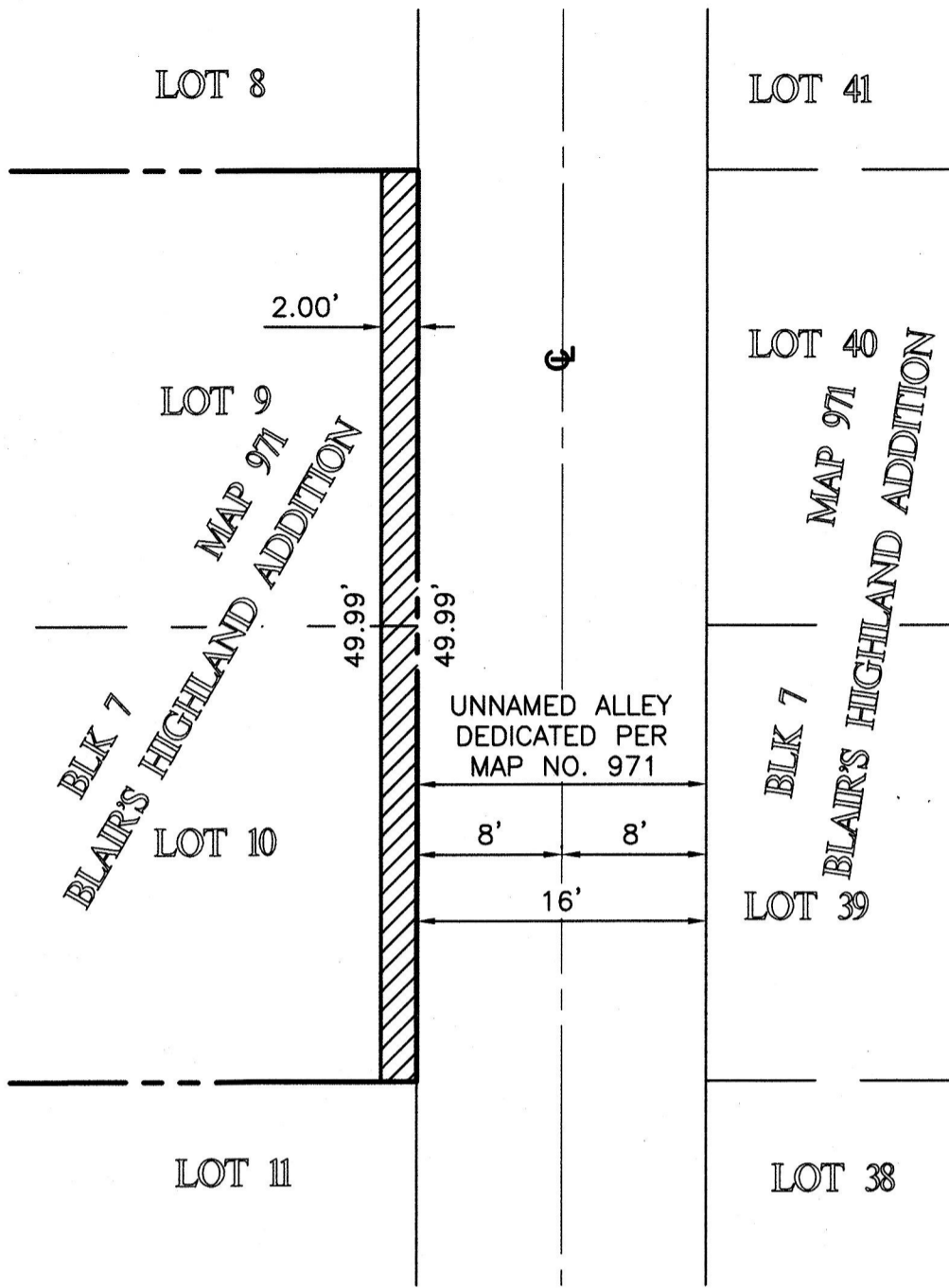
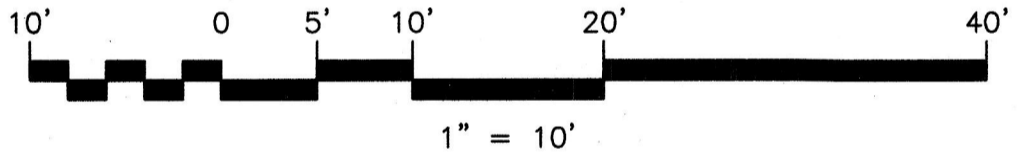


EXHIBIT "B"



VICINITY MAP
NO SCALE



LEGEND:

- INDICATES PUBLIC ALLEY EASEMENT, ACQUIRED AREA = 99.98 SQ. FT. (0.0023 AC)
- PROPERTY LINE
- OFFSITE LOT LINE
- CENTER LINE

REFERENCES:

MAP NO. 971
RECORD OF SURVEY MAP NO. 22305

APN:

453-633-05-00

BILL YEN & ASSOCIATES, INC.
13071 POWAY ROAD
POWAY CA, 92064
(858) 679-8010



William C. Yen
WILLIAM C. YEN, RCE 33730 DATE

DOCUMENT No. 2022-DD79938

RECORDED FEBRUARY 22, 2022

PUBLIC ALLEY EASEMENT DEDICATION

WITHIN LOTS 9 AND 10 IN BLOCK 7 OF BLAIR'S HIGHLAND ADDITION, IN THE CITY OF SAN DIEGO, ACCORDING TO MAP THEREOF NO. 971

DESCRIPTION	BY	APPROVED	DATE	FILMED	CITY OF SAN DIEGO, CALIFORNIA	PTS 673928
ORIGINAL					SHEET 1 OF 1 SHEET	I.O. N/A
					<i>Frank R. [Signature]</i>	1846-6289
					FOR CITY LAND SURVEYOR	CCS 83 COORDINATES
					DATE	206-1729
						NAD 27 COORDINATES
						42099-B
STATUS						