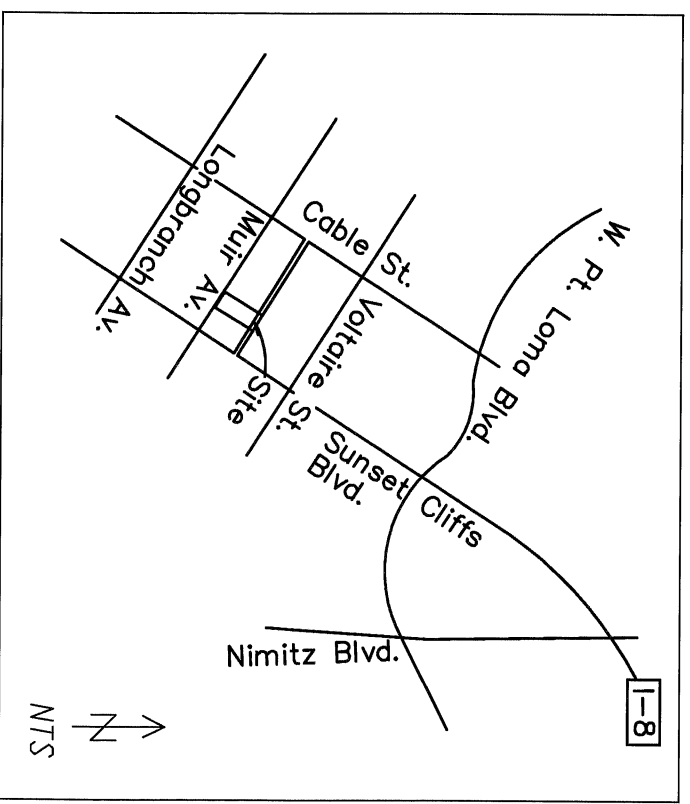
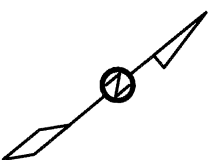


LEGEND
 DENOTES PUBLIC ALLEY EASEMENT ACQUIRED AREA = 62.50 SQ. FT.
 DENOTES RIGHT-OF-WAY LINE
 DENOTES EXISTING LOT LINE
 DENOTES RECORD DATA PER MAP 1167

()
 DENOTES RECORD DATA PER MAP 1167



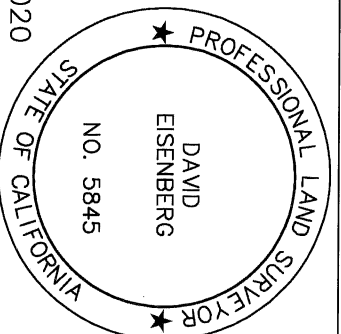
VICINITY MAP
NOT TO SCALE



10 5 0 10
SCALE: 1" = 10'

REFERENCES
 MAP No. 1167
 Const. Plan Appr: 2468041
 APN 448-333-09

IRON MOUNTAIN LAND SURVEYS
 2318 VENUSTIANO CARRANZA #304
 TULUANA, MEX. 619 840-2930
David Eisenberg
 DAVID EISENBERG P.L.S. 5845 9-21-2020



DOCUMENT No. 2021-0339124
 RECORDED MAY 03, 2021

PUBLIC ALLEY EASEMENT DEDICATION
 A PORTION OF LOT 17 IN BLOCK 12 OF OCEAN BEACH PARK, MAP NO. 1167

| DESCRIPTION | BY | APPROVED | DATE | FILMED | CITY OF SAN DIEGO, CALIFORNIA | PTS |
|-------------|----|----------|---------|--------|-------------------------------|--------------------|
| ORIGINAL | DE | S.O. | 5/13/21 | | SHEET 1 OF 1 SHEET | 0664274 |
| | | | | | | N/A |
| | | | | | | 1852-6253 |
| | | | | | | CCS 83 COORDINATES |
| | | | | | | 212-1693 |
| | | | | | | NAD 27 COORDINATES |
| | | | | | | 42115 - 1-B |

ACQUIRED STATUS