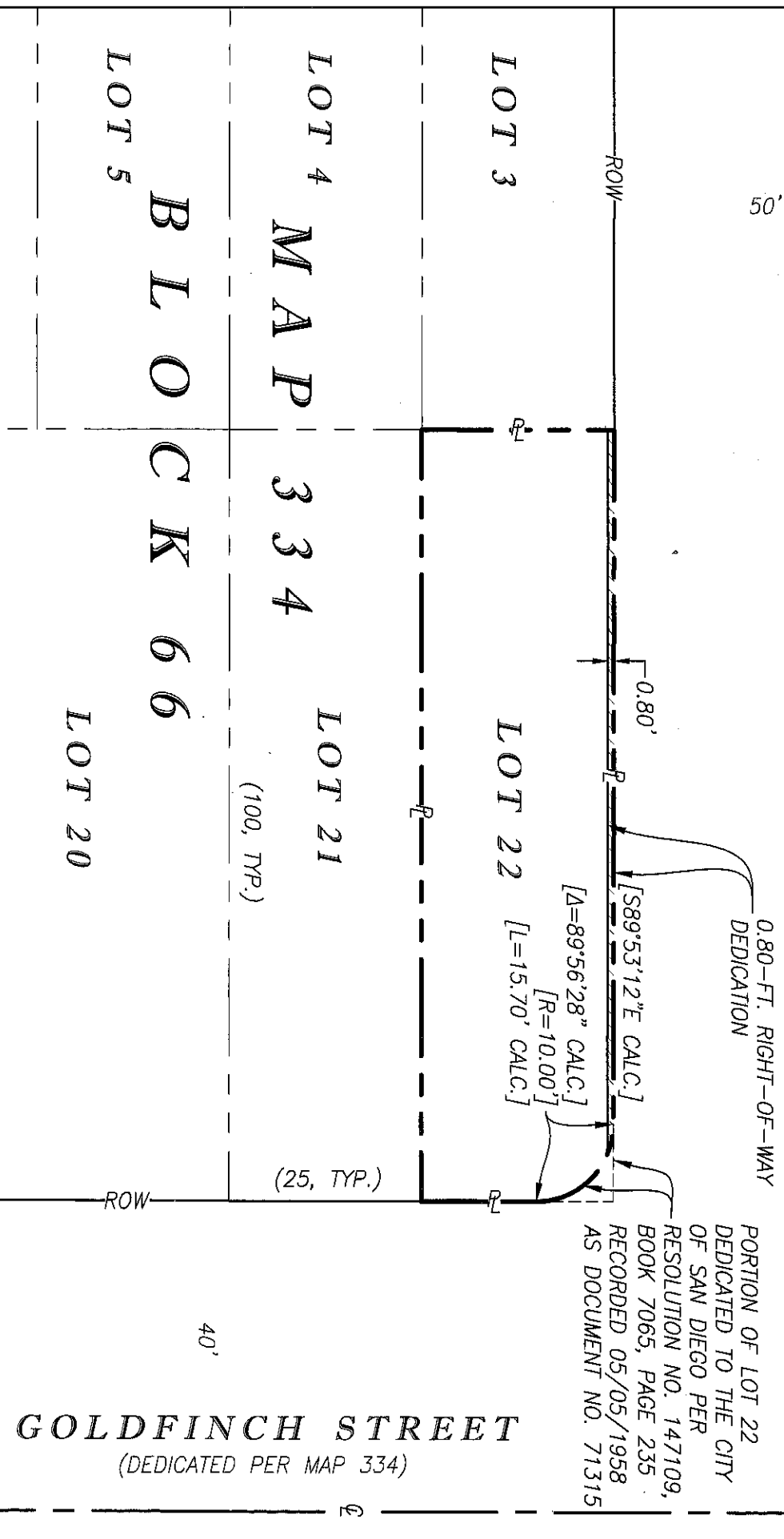


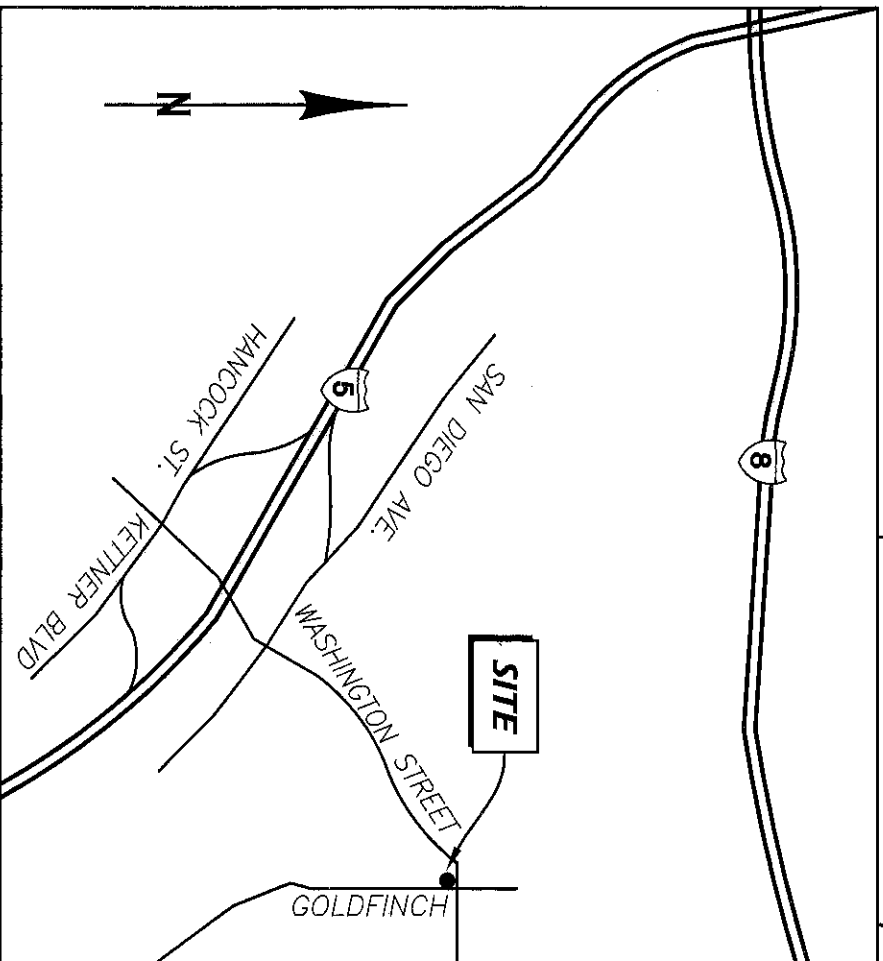
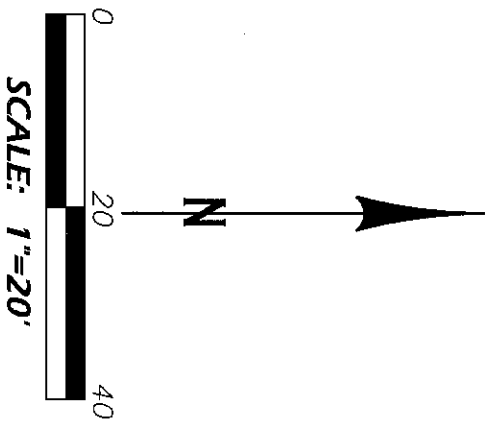
WASHINGTON STREET
(PORTION DEDICATED PER RESOLUTION NO. 147109)



LEGEND

- INDICATES PUBLIC STREET EASEMENT ACQUIRED
AREA = 74 SF (0.0017 AC.)
- PROPERTY LINE
- CENTERLINE
- RIGHT-OF-WAY LINE
- RECORD DATA PER MAP NO. 334
- RECORD DATA PER CITY COUNCIL RESOLUTION NO. 147109
- CALC. CALCULATED FROM RECORD DOCUMENT, BUT NOT DEPICTED ON SAID DOCUMENT

REFERENCE DRAWINGS:
MAP 334
APNs 444-611-12-00



JOHN S. COFFEY
L.S. 8733
8-19-21
COFFEY ENGINEERING, INC.
9666 BUSINESSPARK AVENUE, SUITE 210
SAN DIEGO, CA 92131

DOCUMENT NO. 2021-0645382
RECORDED 9/13/2021

RIGHT-OF-WAY DEDICATION

ALL THAT PORTION OF LOT 22 IN BLOCK 66 OF ARNOLD AND CHOATES ADDITION PER MAP NO. 334

DESCRIPTION	BY	APPROVED	DATE	FILED	CITY OF SAN DIEGO, CALIFORNIA	P.T.S.#
ORIGINAL	CE			9/14/21	SHEET 1 OF 1 SHEETS	693142
					FOR CITY ENGINEER	1852-6275
						CCS 83
						212-1715
						LAMBERT COORDINATES
						42459-B

ACQUIRED

STATUS