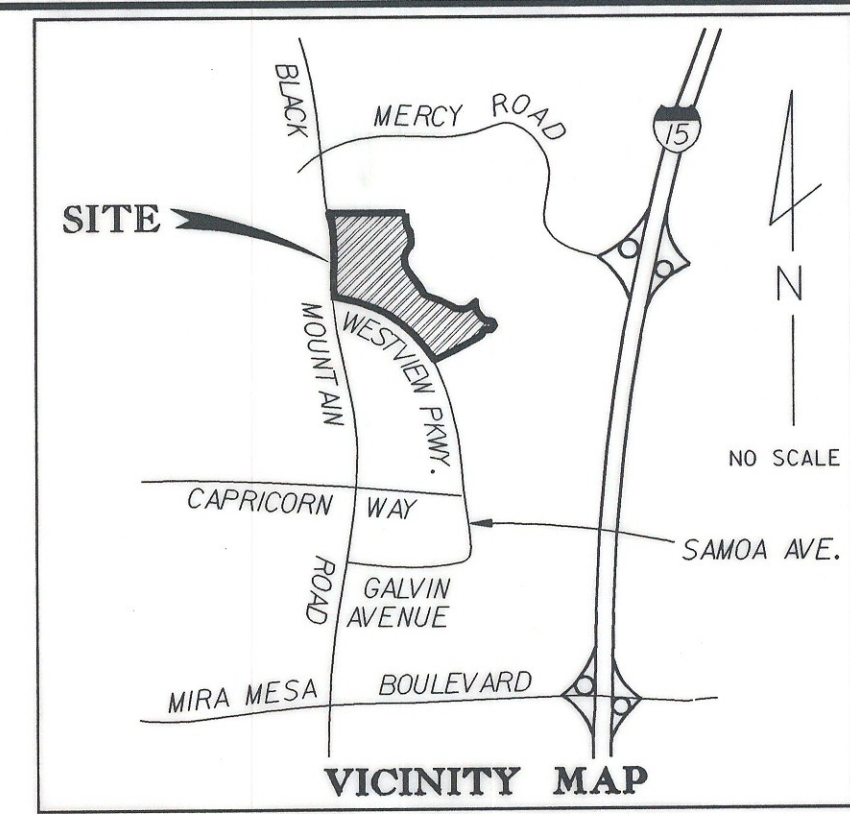
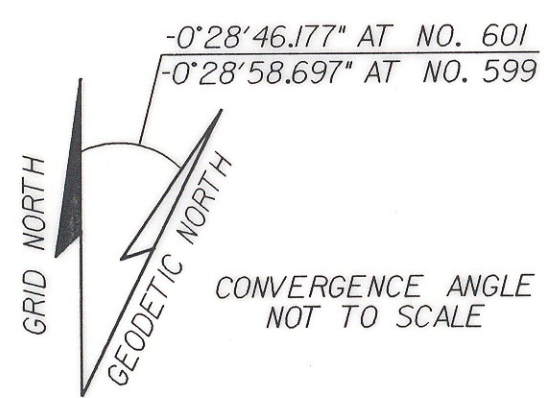


**BASIS OF BEARINGS**  
 THE BASIS OF BEARINGS FOR THIS SURVEY IS THE LINE BETWEEN CITY CONTROL MONUMENTS NOS. 599 AND 601 PER ROS 14492, I.E. N86°27'33"E  
 COMBINED SCALE FACTOR = 0.9999649



- LEGEND**
- [Hatched pattern] INDICATES DRAINAGE EASEMENT GRANTED PER MAP NO. 12870 (ABANDONED), UNLESS OTHERWISE NOTED
  - [Cross-hatched pattern] INDICATES SEWER, WATER & DRAINAGE EASEMENT GRANTED PER MAP NO. 12871 (ABANDONED)
  - [Stippled pattern] INDICATES WATER EASEMENTS GRANTED PER MAPS 12870 & 12871 (ABANDONED)
  - [Diagonal lines] INDICATES SEWER EASEMENTS GRANTED PER MAPS 12870 & 12871 (ABANDONED)
  - [Dotted pattern] INDICATES SEWER & WATER EASEMENT GRANTED PER MAP NO. 12870 (ABANDONED)
  - [Solid grey] INDICATES BUILDING RESTRICTED EASEMENT GRANTED PER MAPS 12870 & 12871 (ABANDONED)
- T.P.O.B. INDICATES TRUE POINT OF BEGINNING  
 P.O.B. INDICATES POINT OF BEGINNING  
 P.C. INDICATES POINT OF COMMENCEMENT


**REFERENCE DRAWINGS**  
 DWG NOS. 30059-D & 29856-D

**ASSESSOR PARCEL NOS.**  
 318-570-06, 07, 09, 01, 02, 03, 04 & 05

RESO 293440 AdPT. 7-17-2000  
 PARCELS A, A-1, B, B-1, 2, 3, 4  
 REC 7-20-2000  
 F/P 2000-0382891  
 PARCEL A-2  
 F/P 2000-0382892  
 ABANDONMENTS  
 RESO 293439

**SURVEYOR OF WORK**

*Robert G. Schoettmer* 2-2-2000  
 ROBERT G. SCHOETTMER, LS 4324 DATE



VACATION OF DRAINAGE EASEMENT REC. AUGUST 10, 1990 AS F/P 90-439280 AND DRAINAGE EASEMENT, WATER EASEMENT, SEWER & WATER EASEMENT, SEWER EASEMENT AND BUILDING RESTRICTED EASEMENT AS SHOWN IN LOTS 70, 71 & 73 OF WESTVIEW UNIT NO. 10 MAP 12870 AND SEWER, WATER AND DRAINAGE EASEMENT, SEWER EASEMENT, WATER EASEMENT AND BUILDING RESTRICTED EASEMENT AS SHOWN IN LOTS 35 THRU 39 OF WESTVIEW UNIT NO. 2 MAP 12871

CITY OF SAN DIEGO, CALIFORNIA PLANNING AND DEVELOPMENT REVIEW SHEET 1 OF 4 SHEETS				W.O. NO. 990211
FOR CITY ENGINEER <i>Lee Hansen</i> DATE 2-10-00				
DESCRIPTION	BY	APPROVED	DATE	FILMED
ORIGINAL	REC	✓	8/2/00	AUG 22 00
				AUG 22 00
				1918-6291 NAD 83 COORDINATES
				278-1731 LAMBERT COORDINATES
CONTRACTOR _____ DATE STARTED _____				00013-1-C
INSPECTOR _____ DATE COMPLETED _____				

*Complete*