


LEGEND

- EXISTING R/W
- - - - - PROPERTY LINE
- SECTION LINES


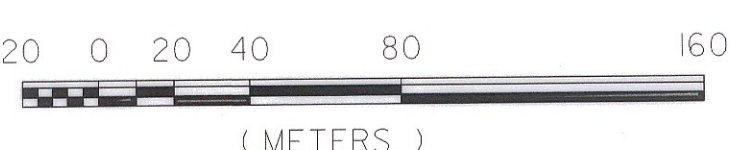


STREET DEDICATION

PARCEL A	=	38,157.29	SQUARE METERS
PARCEL B	=	3,017.48	SQUARE METERS
PARCEL C	=	742.1823	SQUARE METERS
PARCEL C1	=	893.66	SQUARE METERS
PARCEL D	=	375.47	SQUARE METERS

MATCH LINE SHEET 2

MATCH LINE SHEET 3



PREPARED BY:
 CITY OF SAN DIEGO ENGINEERING & CAPITAL PROJECTS DEPT., FIELD DIVISION - SURVEY SECTION, UNDER THE DIRECTION OF L.E. CARTER JR., SENIOR LAND SURVEYOR.



STREET DEDICATION - DAIRY MART ROAD NORTH OF MONUMENT ROAD

DESCRIPTION	BY	APPD	DATE	FILMED
ORIGINAL	FRL	LEC		

CITY OF SAN DIEGO, CALIFORNIA
 SHEET 2 OF 4 SHEET
[Signature]
 FOR CITY ENGINEER DATE 9-22-99

W.O. 193355
~~542-1922~~
 NAD 83 COORDINATES 138-1743
 NAD 27 COORDINATES 00022-2-C

RESOLUTION No.: SEE SHEET 1 ADOPTED: _____
 F/P: _____ RECORDED: _____

DEDICATED STATUS