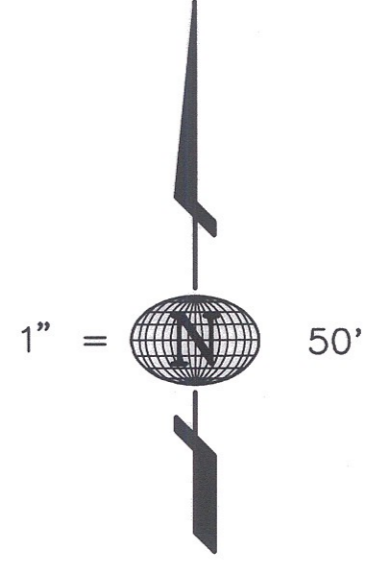
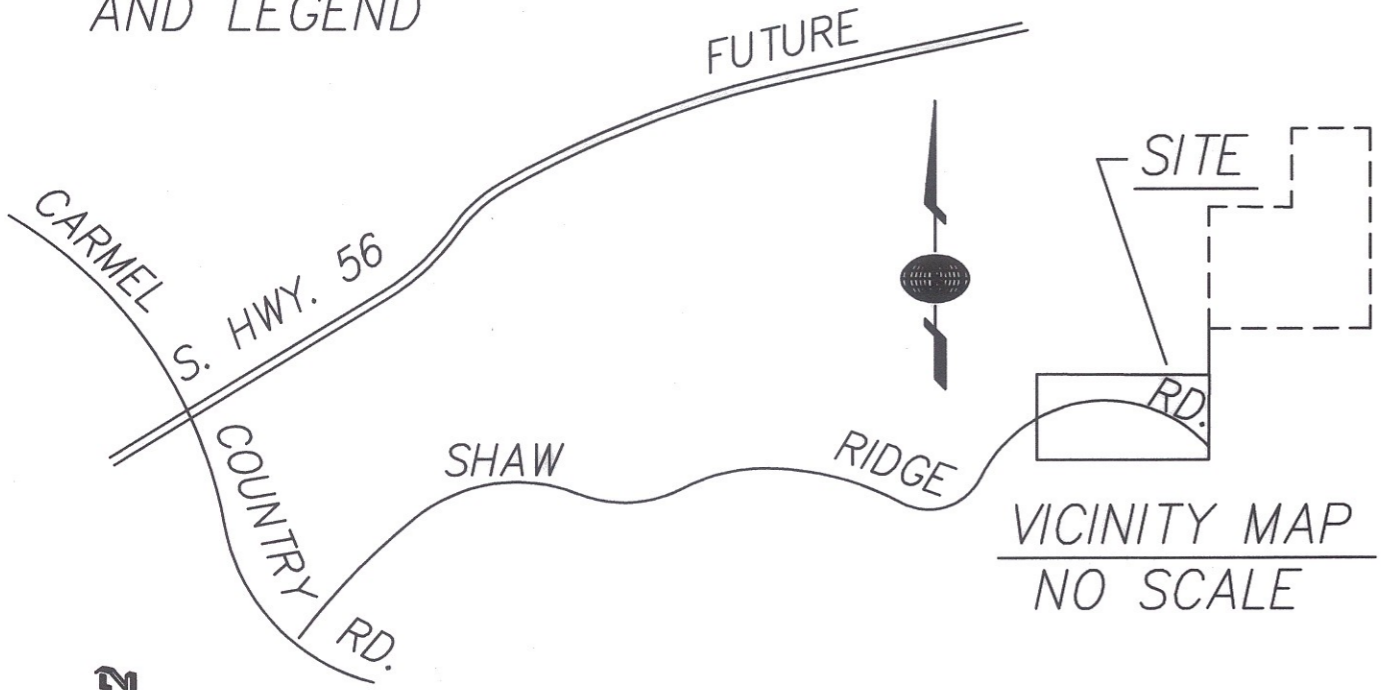


SEE SHEET NO. 2
FOR DATA TABLES
AND LEGEND

EXHIBIT 'B'



**SW 1/2, SE 1/4,
SW 1/4, NW 1/4, SEC. 22,
T. 14 S., R. 3 W., S.B.M.**

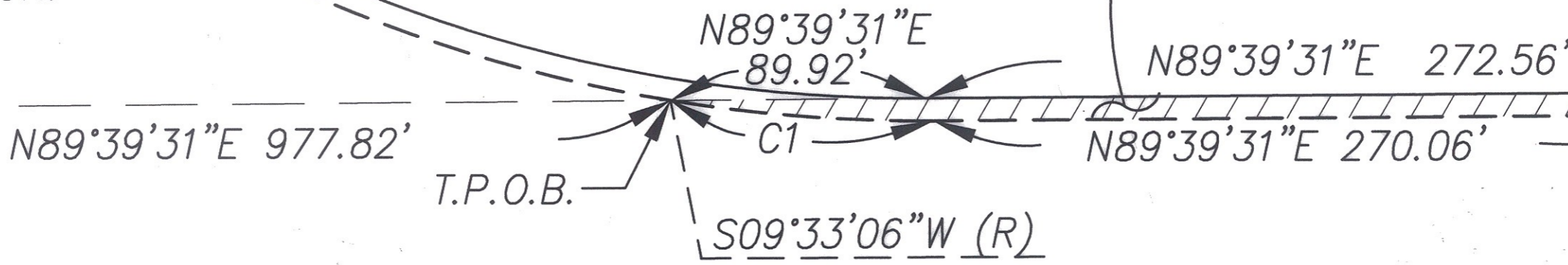
EXISTING I.O.D. PER CITY DWG.
NO. 00002-C, RECORDED 10/13/2000
AS FILE NO. 2000-0552294, O.R.

IRREVOCABLE OFFER OF DEDICATION
SEE CITY DWG. NO. 00063-C

IRREVOCABLE OFFER OF
DEDICATION - ROAD PURPOSES
PARCEL "A" - 0.061 ACRES

EXISTING STREET
DEDICATION
CITY DWG.
NO. 18931-B, PER Doc.
RECORDED 12/14/00
AS FILE NO.
2000-0680026,
O.R.

P.O.C.
W 1/4 COR.
SEC. 22



N01°06'21"W
BASIS OF BEARINGS
MAP NO. 13684

FOUND 2" DIA. IRON
PIPE WITH GALVANIZED
CAP (NO RECORD)
AS SHOWN ON
MAP NO. 13684

**NW 1/4, SW 1/4, SEC. 22,
T. 14 S., R. 3 W., S.B.M.**

LATITUDE 33, 4933 PARAMOUNT DRIVE, 2ND FLOOR
SAN DIEGO, CA 92123

C. JOHN EARDENSOHN, L.S. 5278
(MY LICENSE EXPIRES 12-31-03)

1/15/02
DATE



RECORDING INFO: 2002-0743491 O.R.
AUGUST 30, 2002

IRREVOCABLE OFFER OF DEDICATION - ROAD PURPOSES
IN THE NW 1/4, SW 1/4, OF SEC. 22, T. 14 S., R. 3 W., S.B.M.

DESCRIPTION	BY	APPROVED	DATE	FILMED
ORIGINAL	DT			SEP 18 '02
			9/29/02	SEP 18 '02
Complete				
STATUS				

CITY OF SAN DIEGO, CALIFORNIA
DEVELOPMENT REVIEW DEPARTMENT
SHEET 1 OF 2 SHEETS

[Signature]
FOR CITY ENGINEER

1-18-02
DATE

W.O. NO. 980092

1922-6273
CCS 83 COORDINATES
282-1713
LAMBERT COORDINATES

00062-1-C