







WORK TO BE DONE

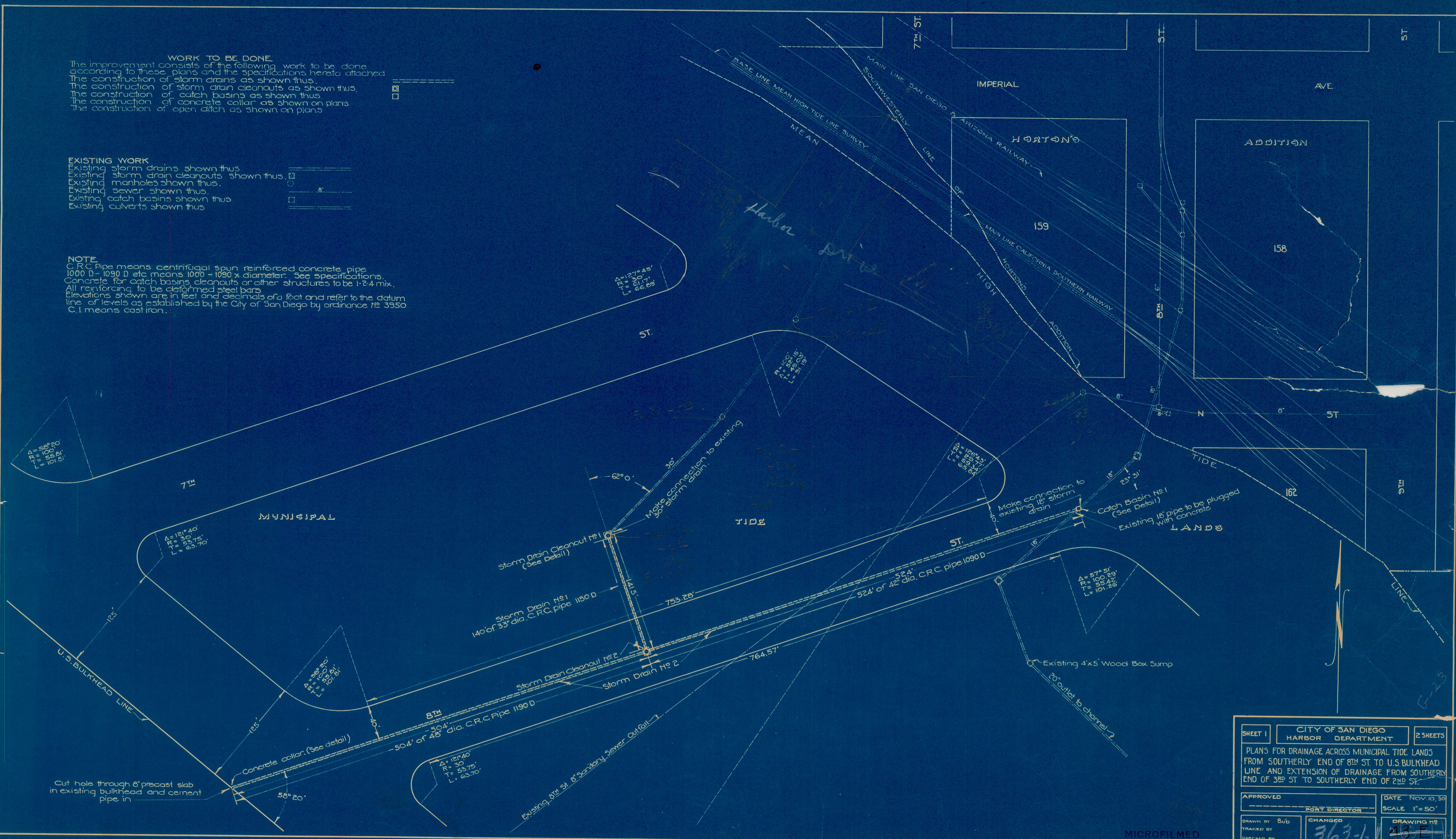
The improvement consists of the following work to be done according to these plans and the specifications hereto attached:
 The construction of storm drains as shown thus.
 The construction of storm drain cleanouts as shown thus.
 The construction of catch basins as shown thus.
 The construction of concrete collar as shown on plans.
 The construction of open ditch as shown on plans.

EXISTING WORK

Existing storm drains shown thus: 
 Existing storm drain cleanouts shown thus: 
 Existing manholes shown thus: 
 Existing sewer shown thus: 
 Existing catch basins shown thus: 
 Existing culverts shown thus: 

NOTE

C.R.C. Pipe means centrifugal spun reinforced concrete pipe.
 1000 D - 1090 D etc means 1000 - 1090 x diameter. See specifications.
 Concrete for catch basins, cleanouts or other structures to be 1-2-4 mix.
 All reinforcing to be deformed steel bars.
 Elevations shown are in feet and decimals of a foot and refer to the datum line of levels as established by the City of San Diego by ordinance No. 3395.
 C. I. means cast iron.



SHEET 1	CITY OF SAN DIEGO HARBOR DEPARTMENT	2 SHEETS
PLANS FOR DRAINAGE ACROSS MUNICIPAL TIDE LANDS FROM SOUTHERLY END OF 8TH ST TO U.S. BULKHEAD LINE AND EXTENSION OF DRAINAGE FROM SOUTHERLY END OF 3RD ST TO SOUTHERLY END OF 2ND ST.		
APPROVED	PORT DIRECTOR	DATE NOV. 10, 30
DRAWN BY Bub	CHANGED	SCALE 1" = 50'
CHECKED BY	363-1-138 E	DRAWING NO.

MICROFILMED

APP - 1353

MICROFILMED

JUN 27 1963

DRAINAGE PLANS