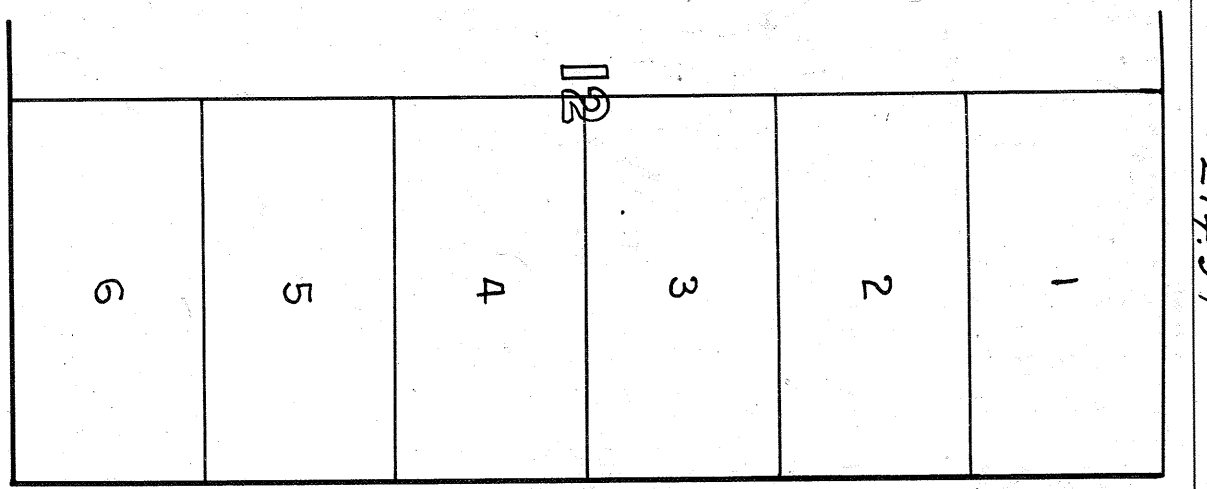
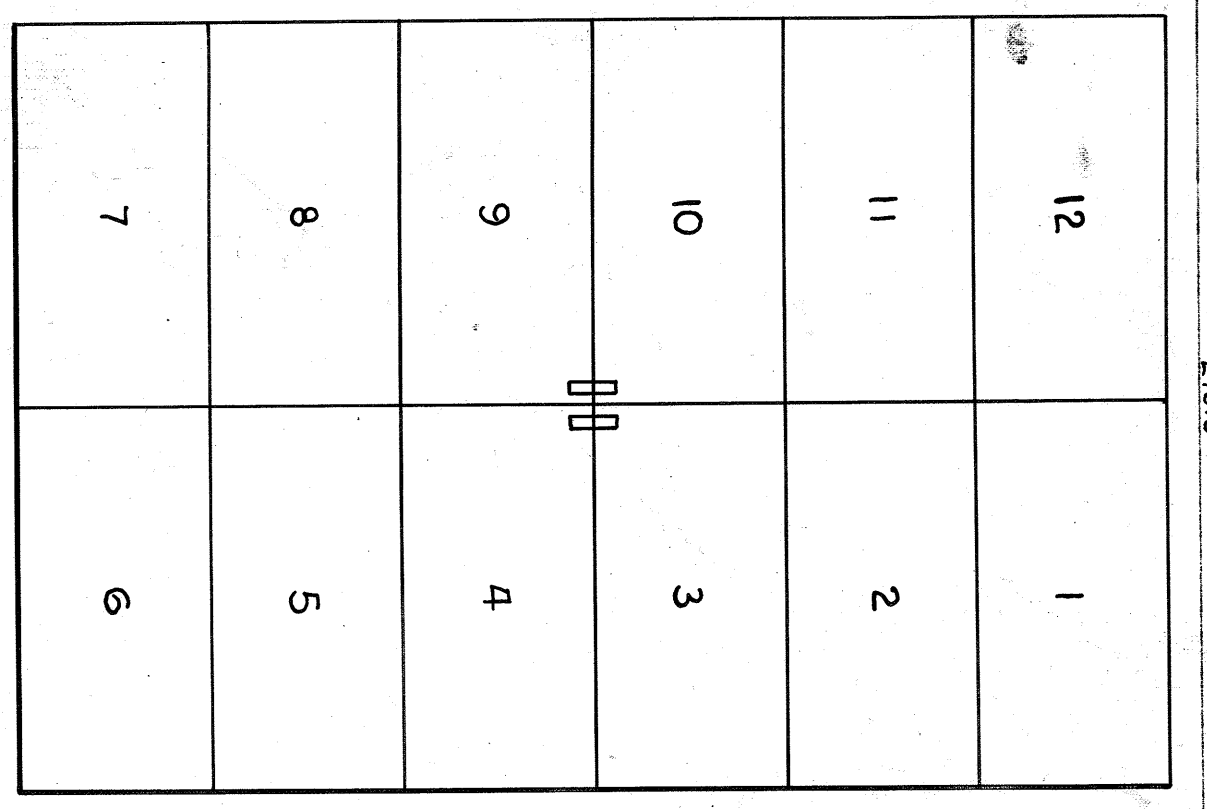


ST.
314.08
314.12

B

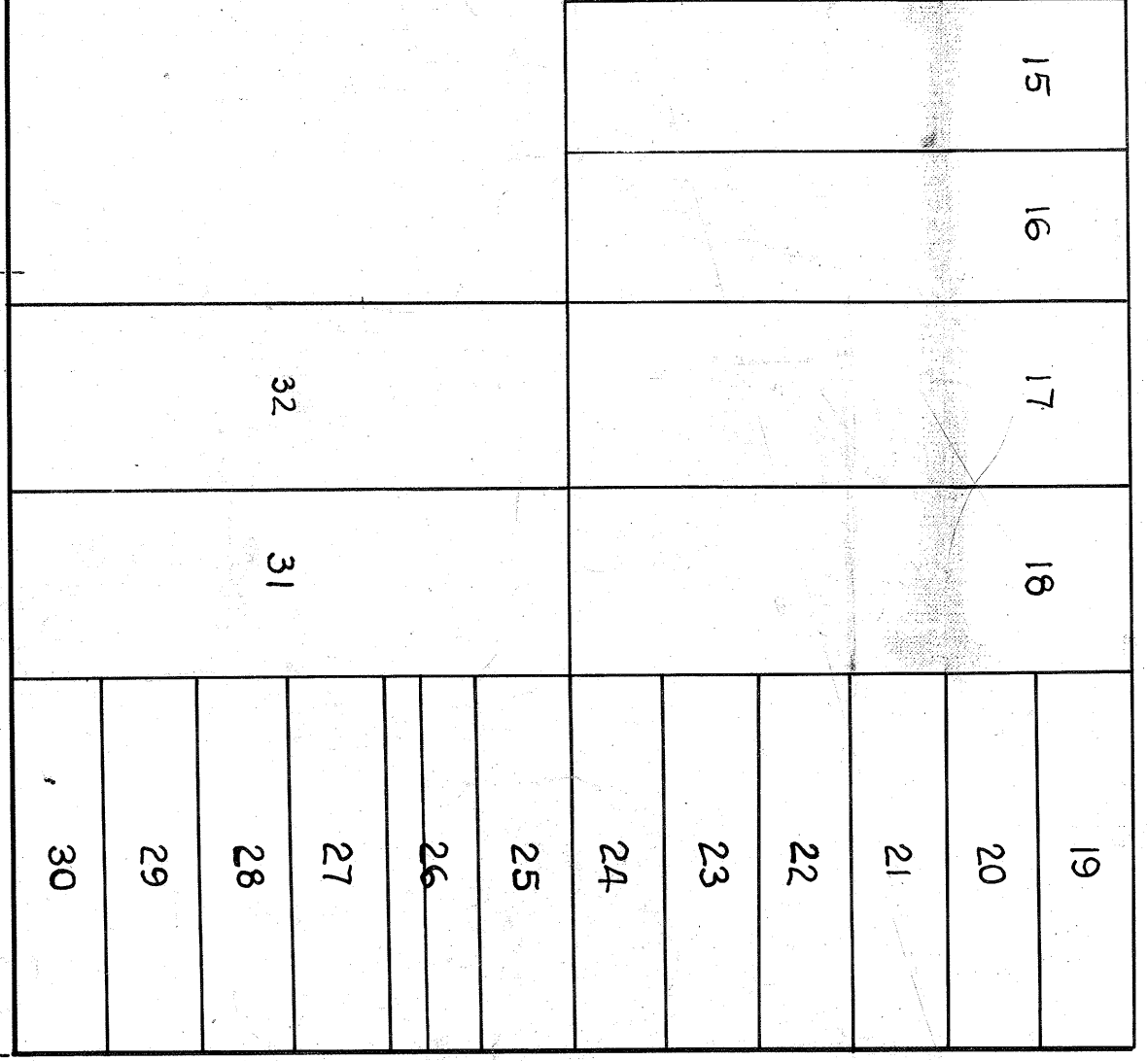



314.36
314.32



C

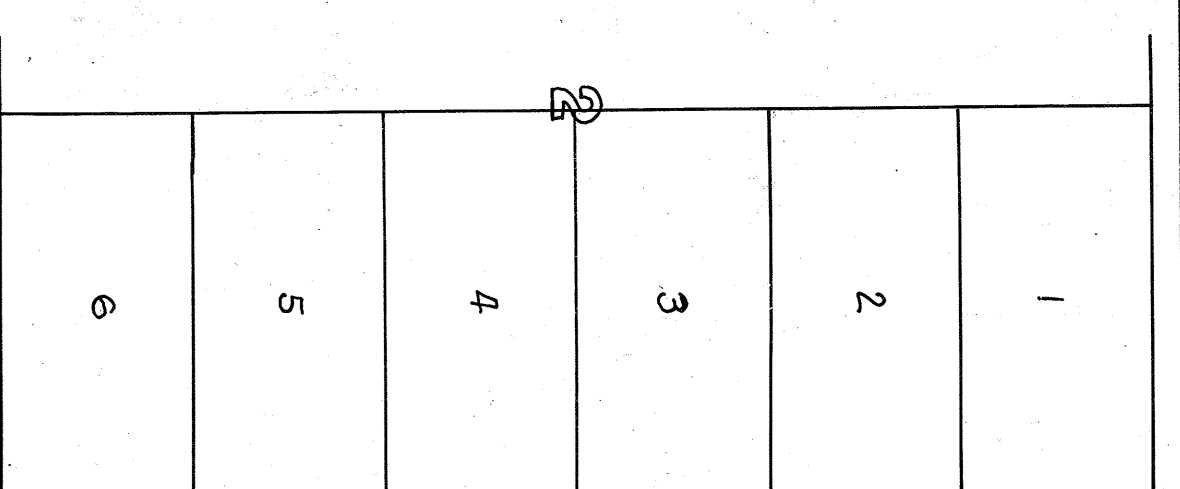
560.88 bet. E. 17th St & E. 19th St



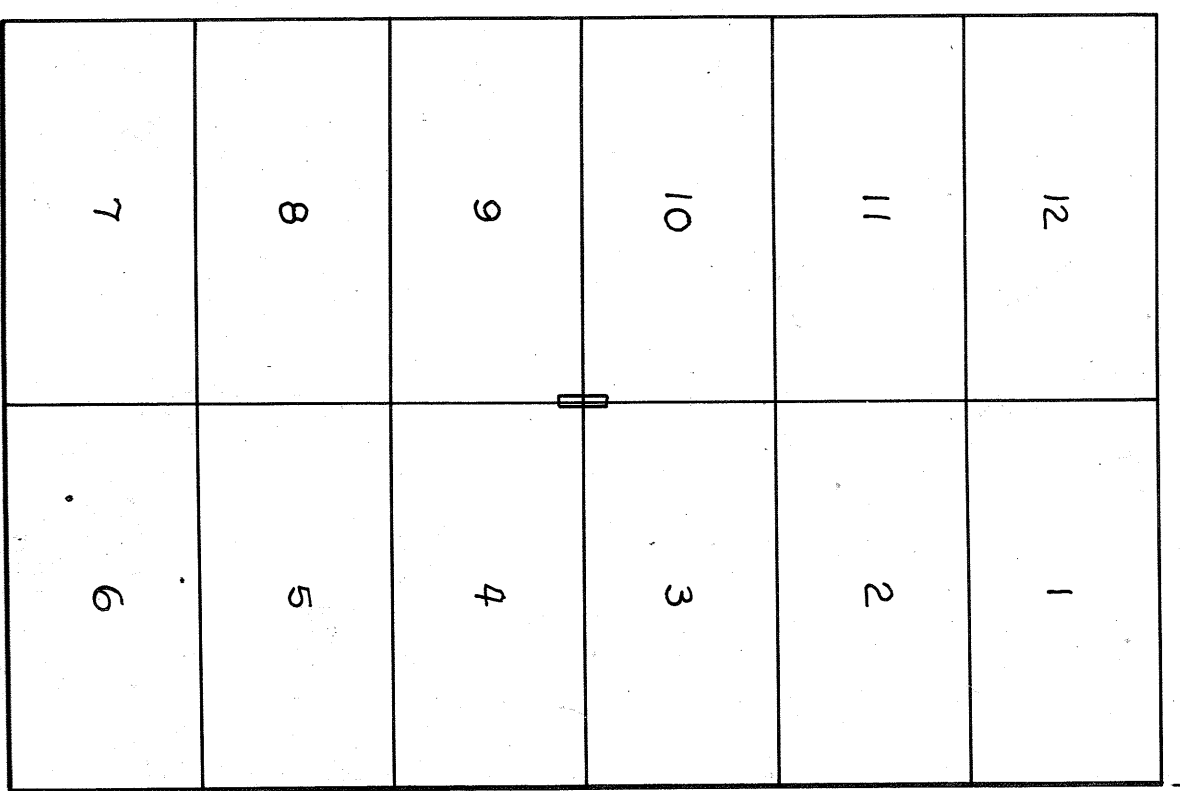
BROADWAY

Z14.12

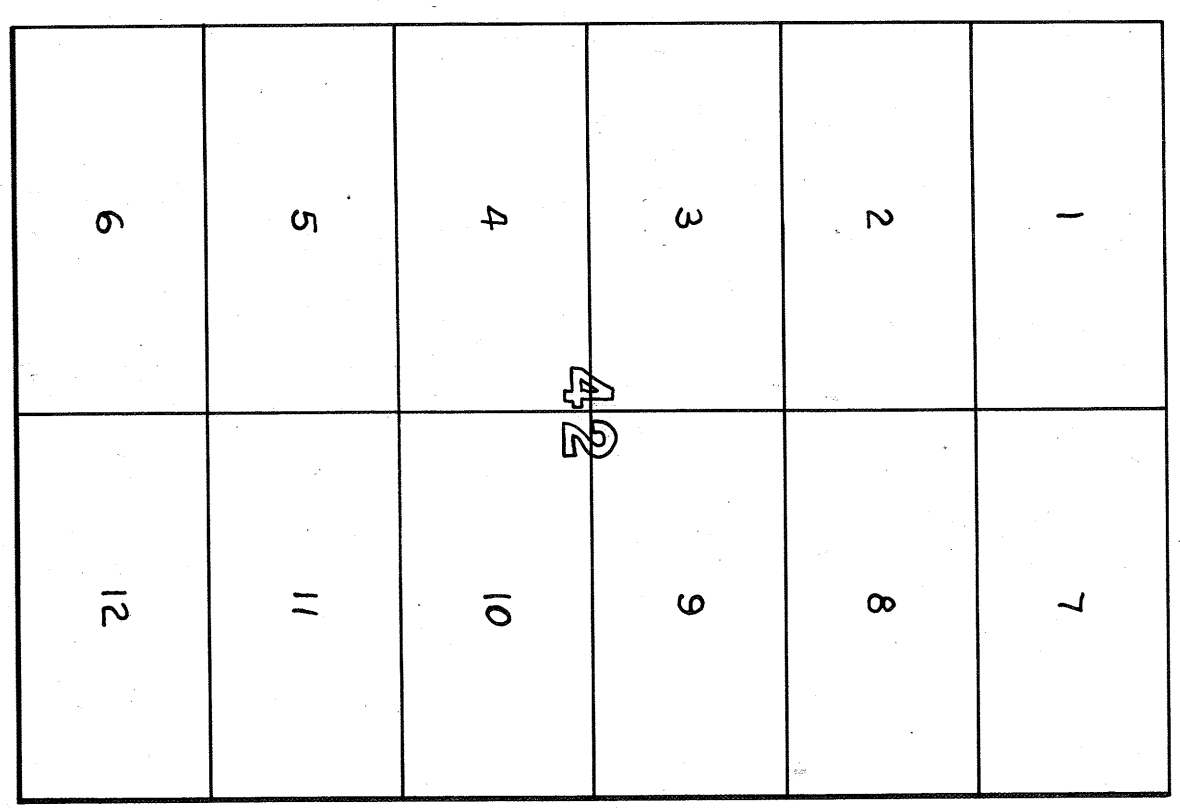
Z14.10



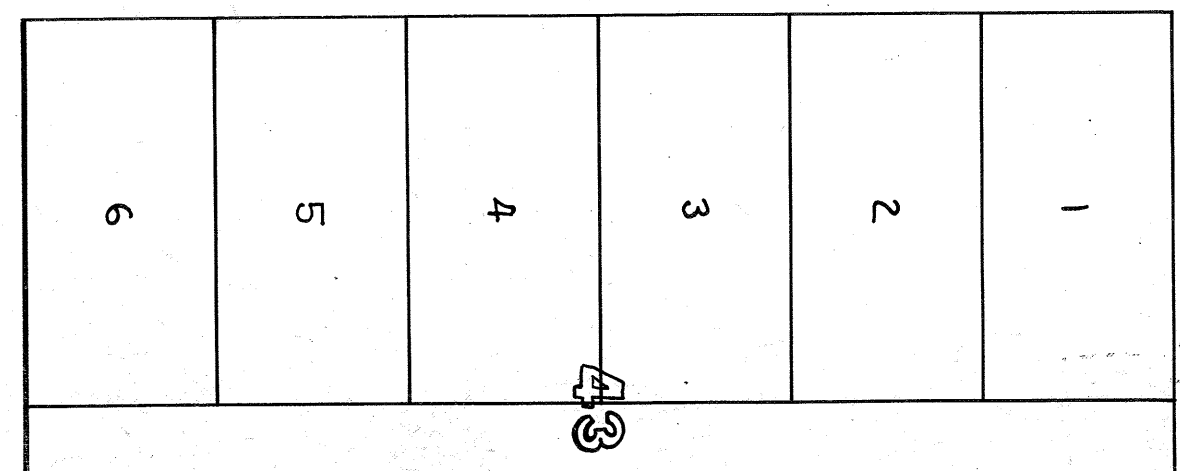
314.30
314.35



314.31
314.25



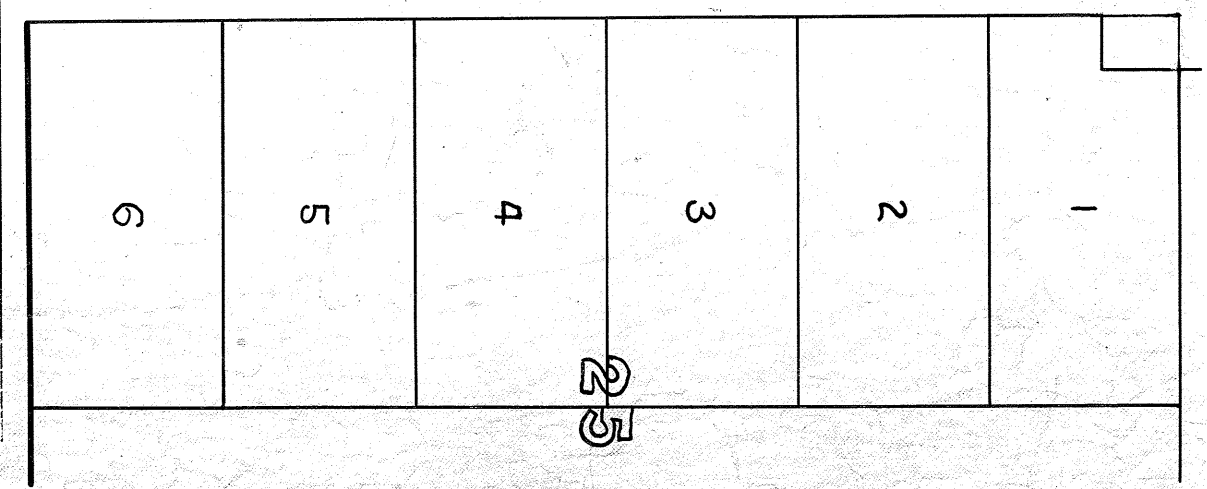
314.16
314.15



ST.
MICROFILMED
JAN 24 1963

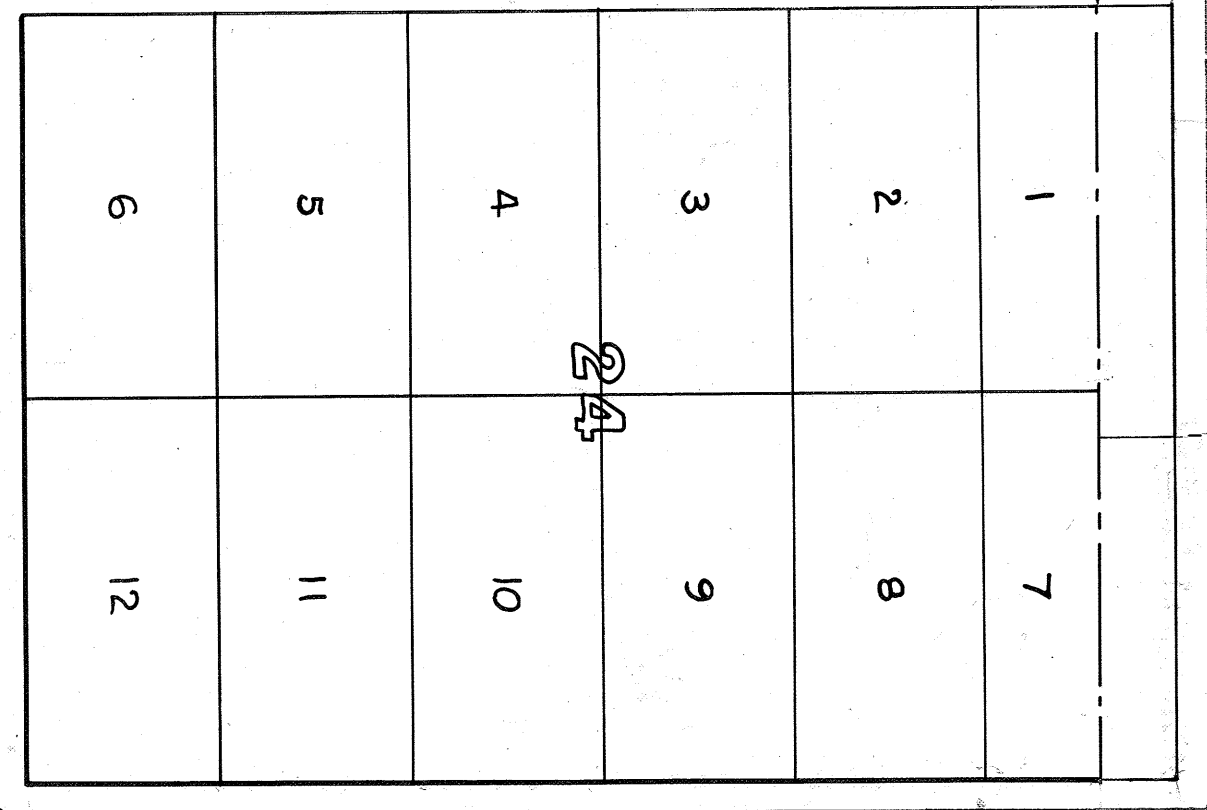
ST.

Z14.04

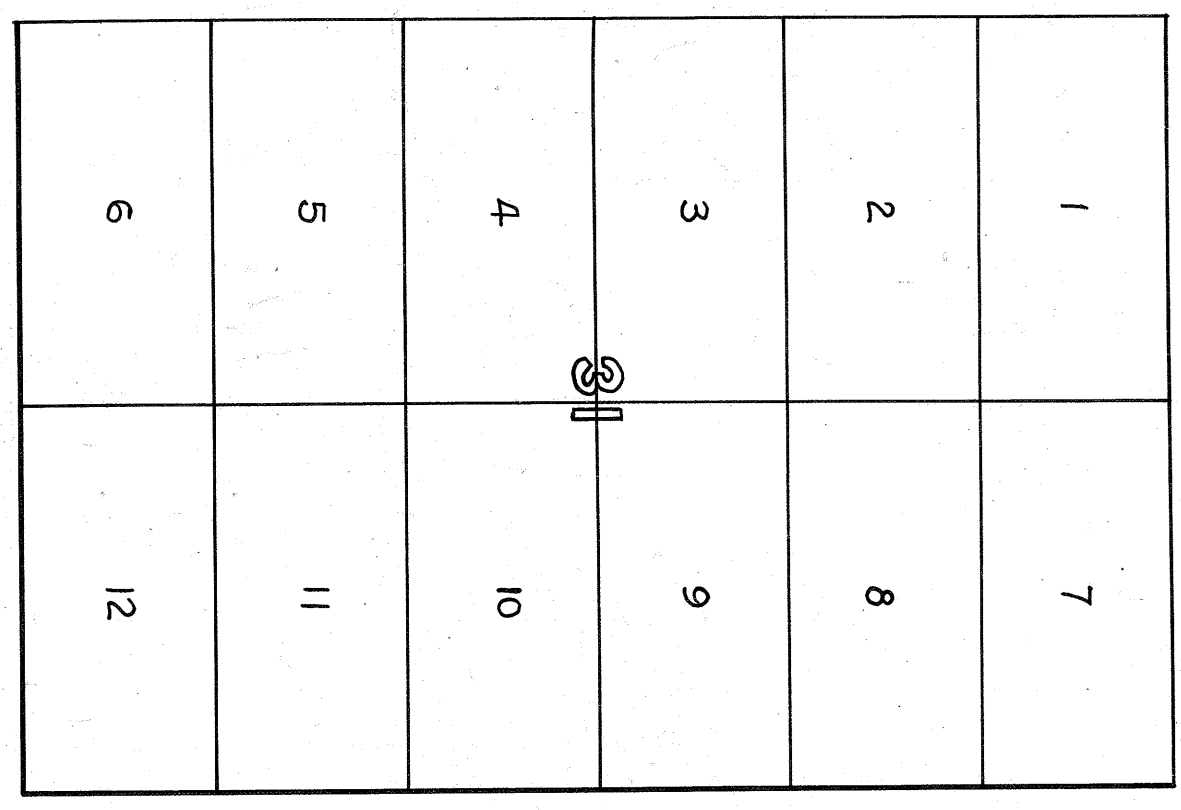


Z14.68

Z14.57

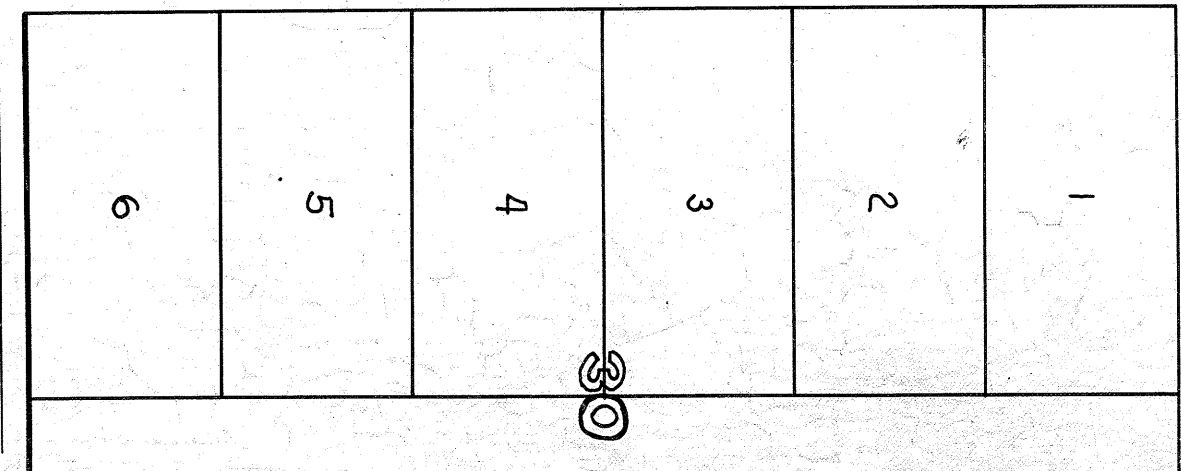


314.27



314.33

314.29



Z13.84

Z14.86

Z13.91

Z14.85

Z14.26

Z14.26

Z13.98

Z14.51

Z14.26

Z14.26

Z14.00

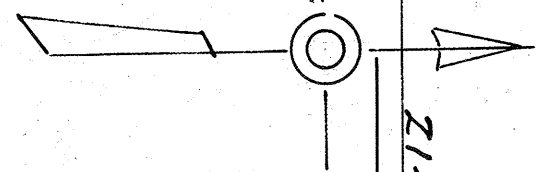
Z14.03

Z14.45

Z14.16

Z14.16

Z14.08



18TH.
314.19
314.18

19TH.
314.25
314.25

20TH.
314.08
314.05

E

ST.

New US Hwy
This Area

560.88 bet E 7th 17th St & E 7th 19th St

BROADWAY

ST.

ST.

ST.

ST.

ST.

Z14.03

Z13.98

Z13.91

Z13.84

Z14.12

Z14.37

Z14.33

314.19

314.30

314.08

314.36

314.18

314.35

314.12

314.32

314.25

314.31

314.27

215.0

314.25

314.25

314.08

314.16

314.33

215.0

314.05

314.15

314.29

215.0

Z14.08

Z14.00

Z14.12

Z14.10

Z14.04

Z13.99



E

C

B

Opened

Opened

Opened

F1 7x7 4x5
300

F1 7x7 4x5
300

F1 7x7 4x5
400

F1 7x7 4x5
300

gnd

gnd

gnd

gnd

gnd

gnd

gnd

gnd

