

273

379.67'

379.41'

271

226.45'

VERMONT

ST.

AVE.

HAYES AVE.

AVE.

AVE.

180

138

BUCHANAN

MARYLAND PL.

ST.

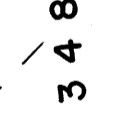
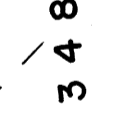
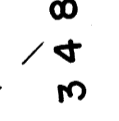
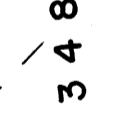
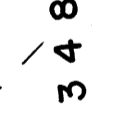
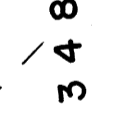
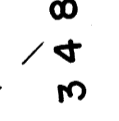
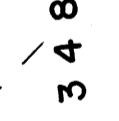
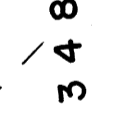
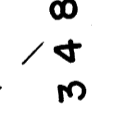
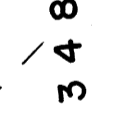
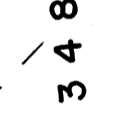
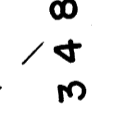
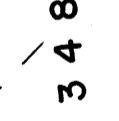
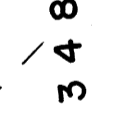
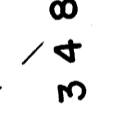
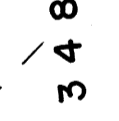
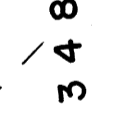
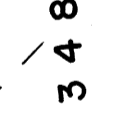
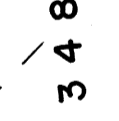
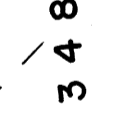
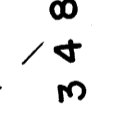
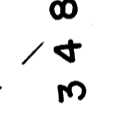
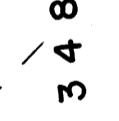
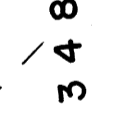
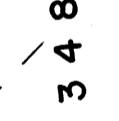
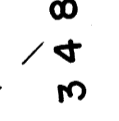
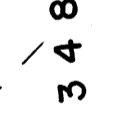
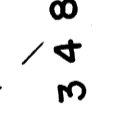
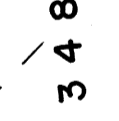
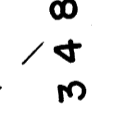
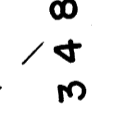
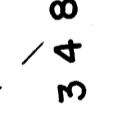
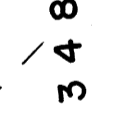
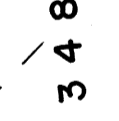
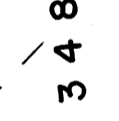
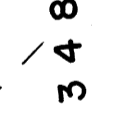
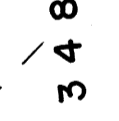
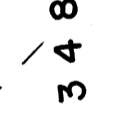
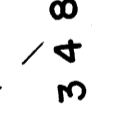
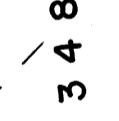
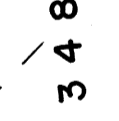
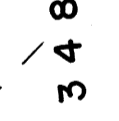
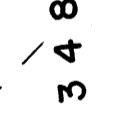
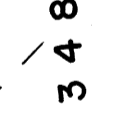
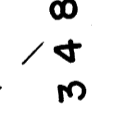
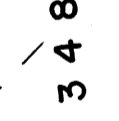
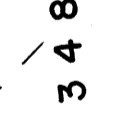
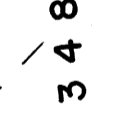
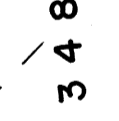
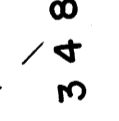
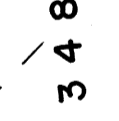
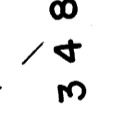
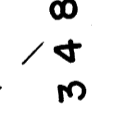
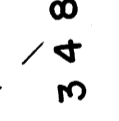
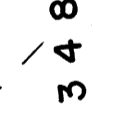
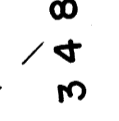
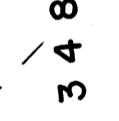
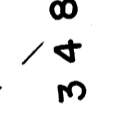
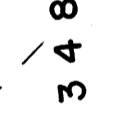
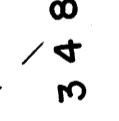
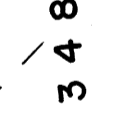
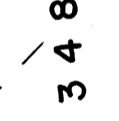
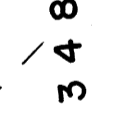
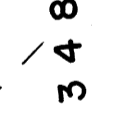
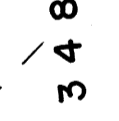
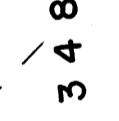
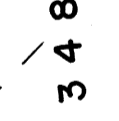
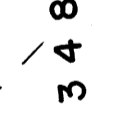
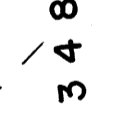
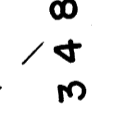
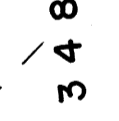
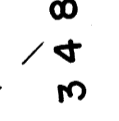
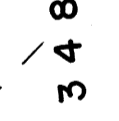
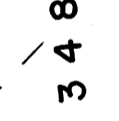
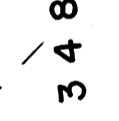
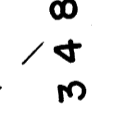
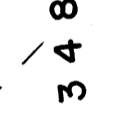
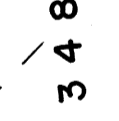
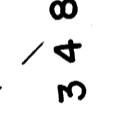
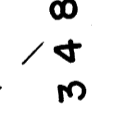
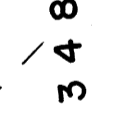
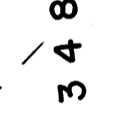
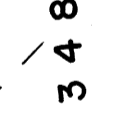
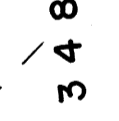
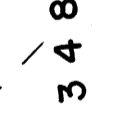
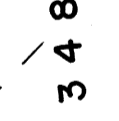
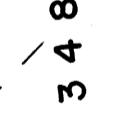
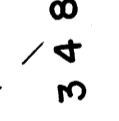
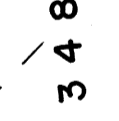
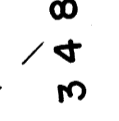
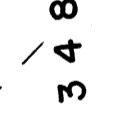
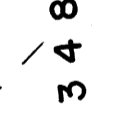
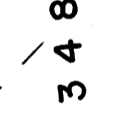
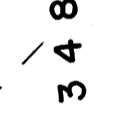
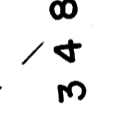
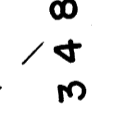
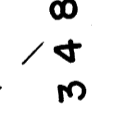
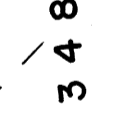
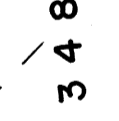
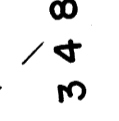
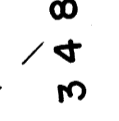
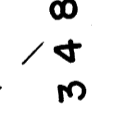
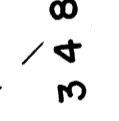
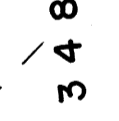
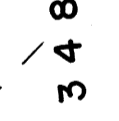
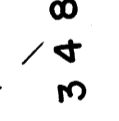
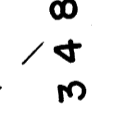
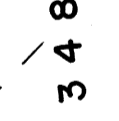
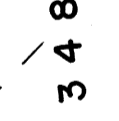
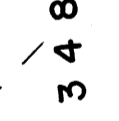
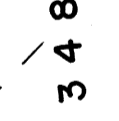
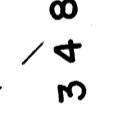
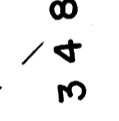
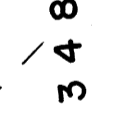
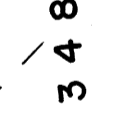
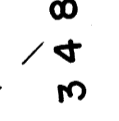
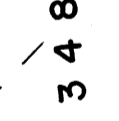
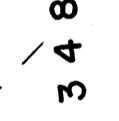
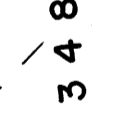
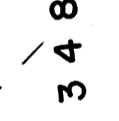
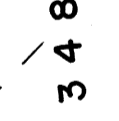
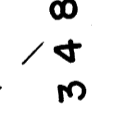
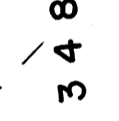
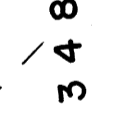
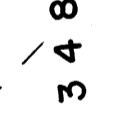
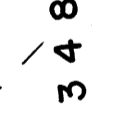
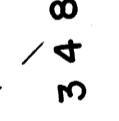
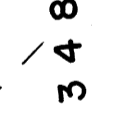
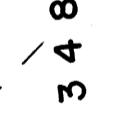
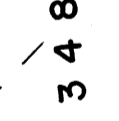
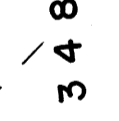
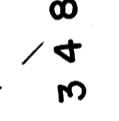
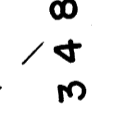
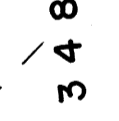
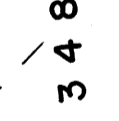
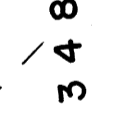
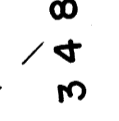
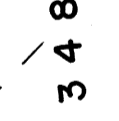
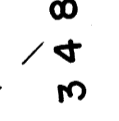
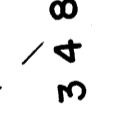
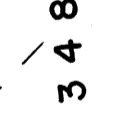
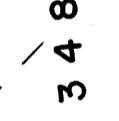
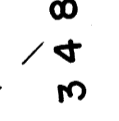
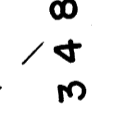
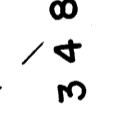
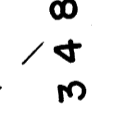
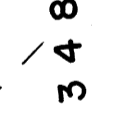
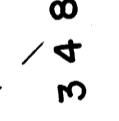
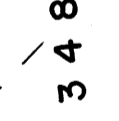
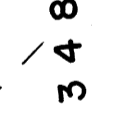
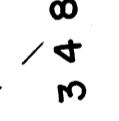
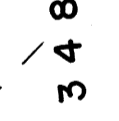
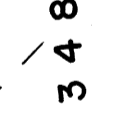
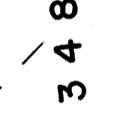
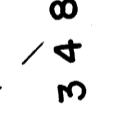
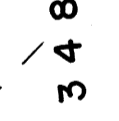
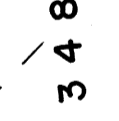
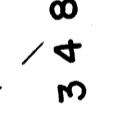
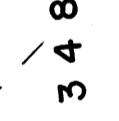
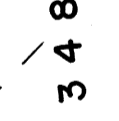
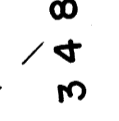
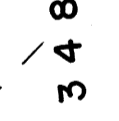
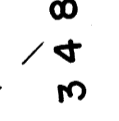
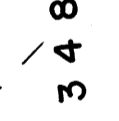
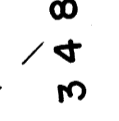
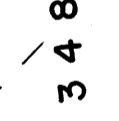
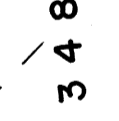
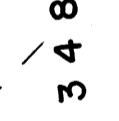
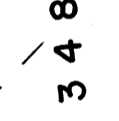
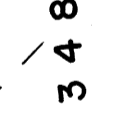
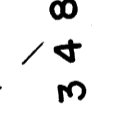
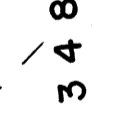
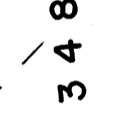
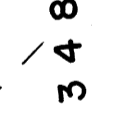
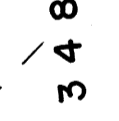
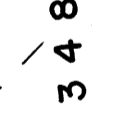
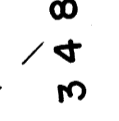
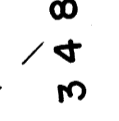
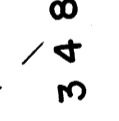
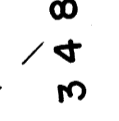
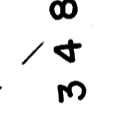
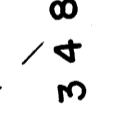
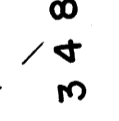
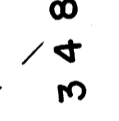
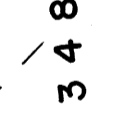
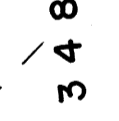
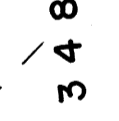
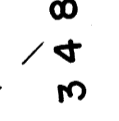
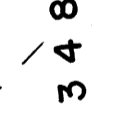
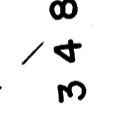
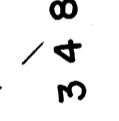
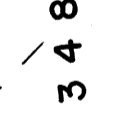
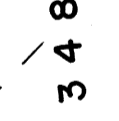
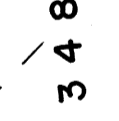
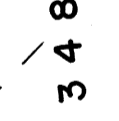
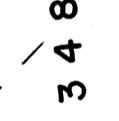
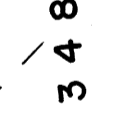
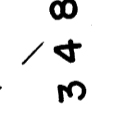
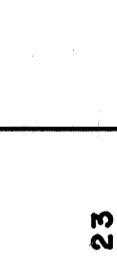
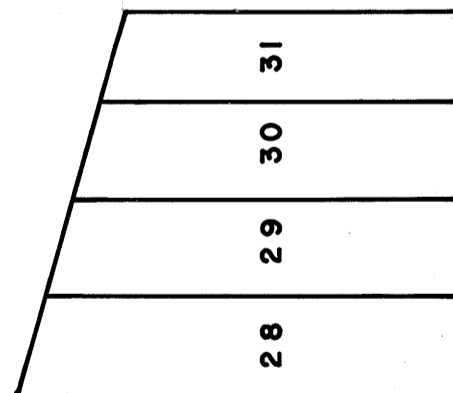
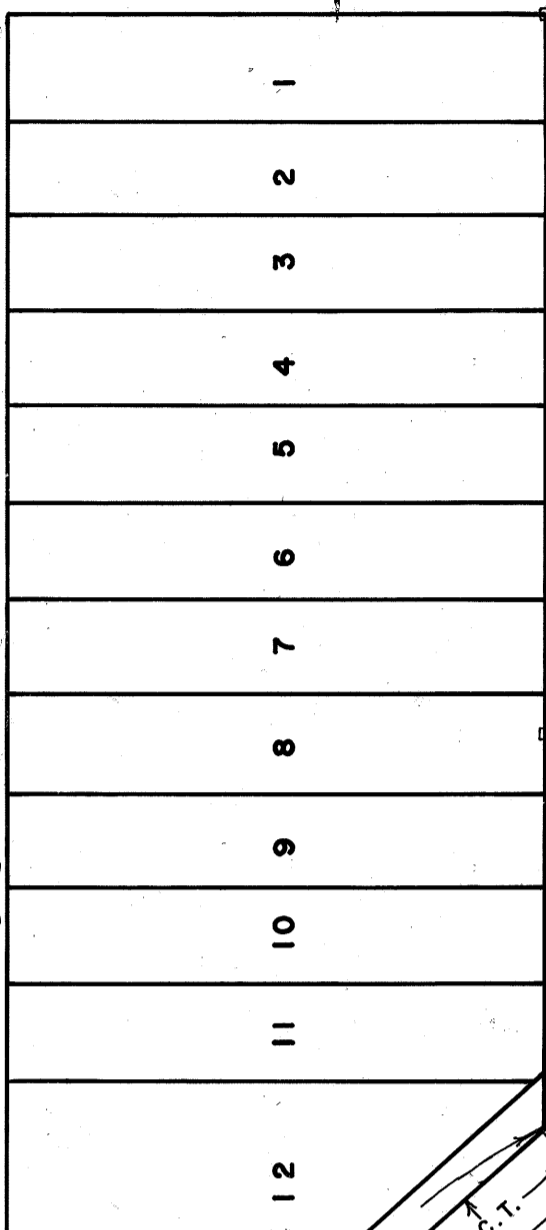

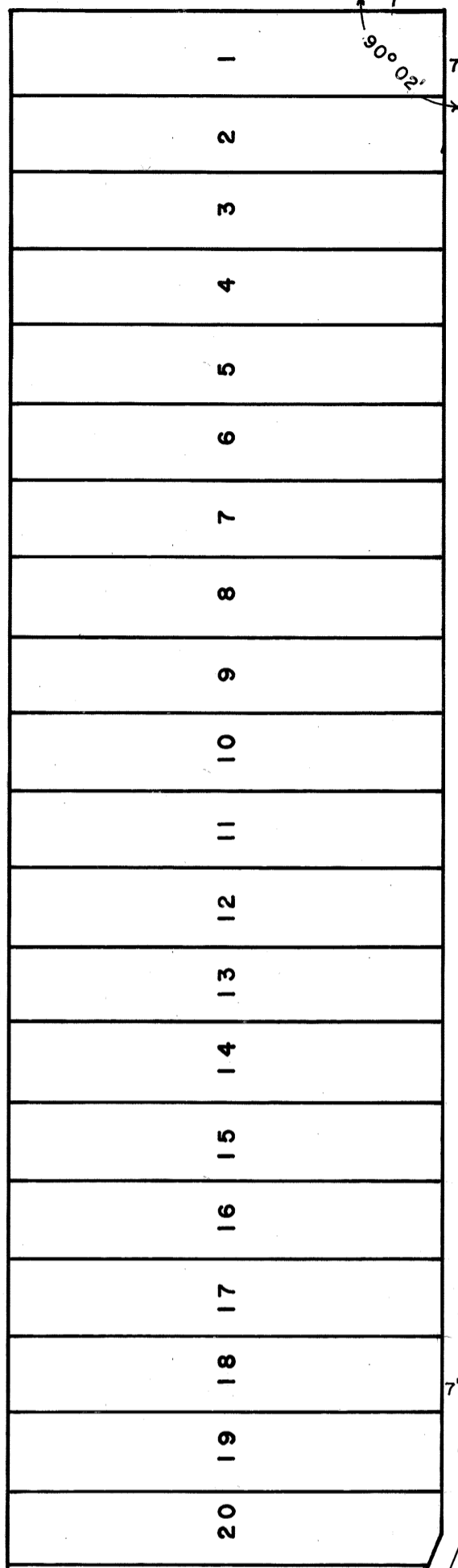
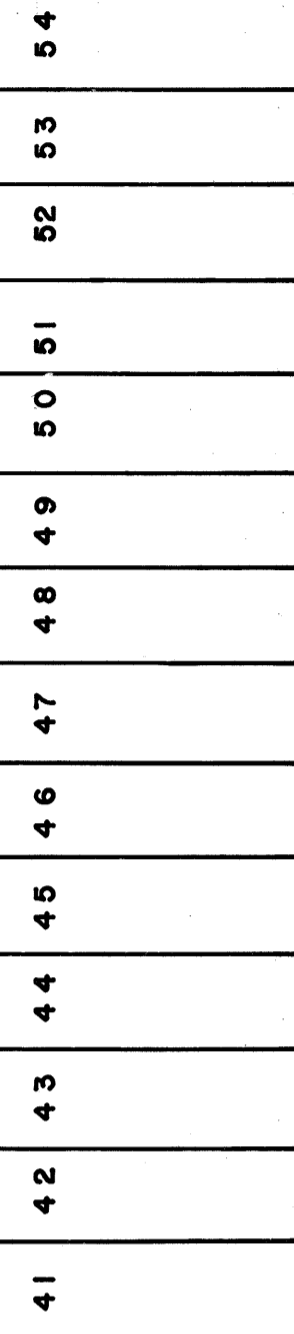
PASCOE

AVE.

JOHNSON

MARYLAND

LINCOLN





273

271

VERMONT

ST.

AVE.

HAYES AVE.

AVE.

AVE.

PASCOE

AVE.

BUCHANAN

MARYLAND PL.

ST.

LINCOLN

JOHNSON

138

180

41 42 43 44 45 46 47 48 49 50 51 52 53 54

20 19 18 17 16 15 14 13 12 11 10 9 8 7 6 5 4 3 2 1

12 11 10 9 8 7 6 5 4 3 2 1

28 29 30 31

22 23

348

346

345

344

343

342

341

340

335

339

338

337

336

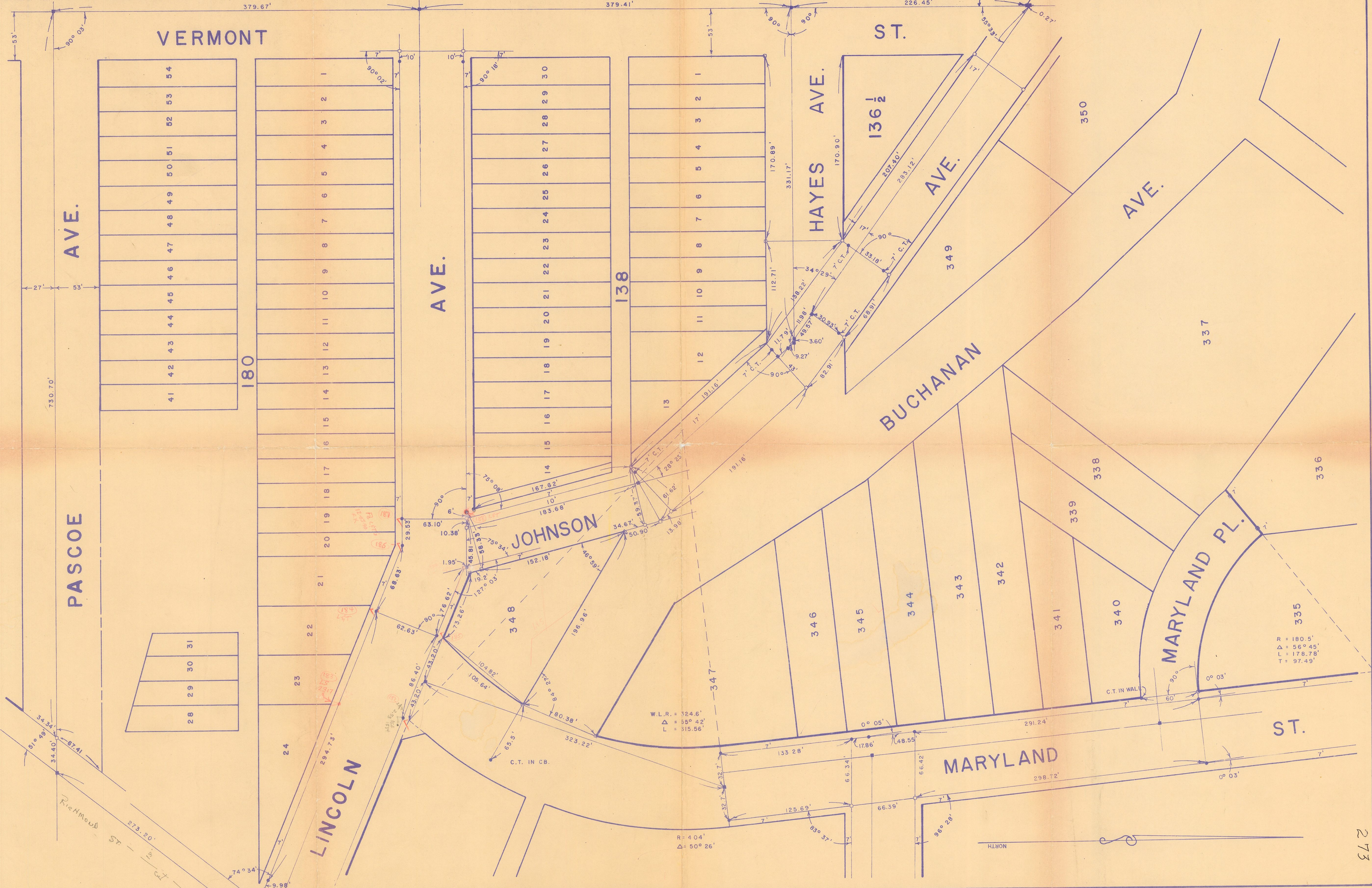
136 1/2

350

W.L.R. = 324.6'  
Δ = 55° 42'  
L = 315.56'

R = 180.5'  
Δ = 56° 45'  
L = 178.78'  
T = 97.49'

R = 404'  
Δ = 50° 26'



REDRAWN BY J. BUSICK 9-75  
CHECKED BY D. CHIPMAN 11-75  
ORIGINAL MICROFILM DATE 1-24-63

275

273

273

273 A



