1622

MICROFILMED

DEC 28 1964

1622

The paper stock of this book is made of a **high grade 50% rag** paper having a **water resisting surface.** This book is sewed with Bing **Special Enamel Waterproof Thread.**

Made in U. S. A.

INDEX

	Page
G.A.R.	19-35-46
I.O.O.F. Blks. 31, 32, 38, 39	2-3
" Blks. "H" 15, 21, 22, 23	8-9
" " 5	10
" " 8, 9, 10, 11, 12	11
" " 16, 47, J, 48, 32 } Baby Plots	
" " 15, 21, 24, 30, 31 }	50, 51
" Boundary & Ties	37
Mt. Hope General	
West Boundary (poor)	40
Storm Sewer	41
G.A.R. Ave. North from Oakwood Ave	38
Masonic Section	
Div. J	5-6
" K	6-7
" E, F, G	30
" U Proposed Tool Shed Sewer	41
" A Lot 39 Baby Graves	58

County Section

Div. 4,5	18
" 1,2,3	47-48-49

Home of Peace

Boundary	39
General Resurvey	42
Storm Drain (constructed)	59

El Campo Santo

Old Town Spanish Cem.	17

Div. 1

Secs. 1,2,3,4	21-22
" 6,7	43-44-45

Div. 2

Sec. 5	31
Secs 2,3	4

Div. 3

Sec's. 7,8,9	27
Blk. 2	28
" 1	32,33

Div. 4

Blk. 5	23

Div. 5

Sec's. 2,3	56-57

Div. 6

Sec's. 2,5,6

Div. 7

Sec's. 2	13,52,53,54,55
3	13,15,29,54
4	13,14,16,24,54,55
15	25

I.O.O.F. Cemetery
Closing Olive-Orange & Fern Ave.
Blocks 21-22-38-39

Dec. 3. 1941
Sisson
Northern
H Moore

Indicates
Hubs Found ⊡
Hubs Set •



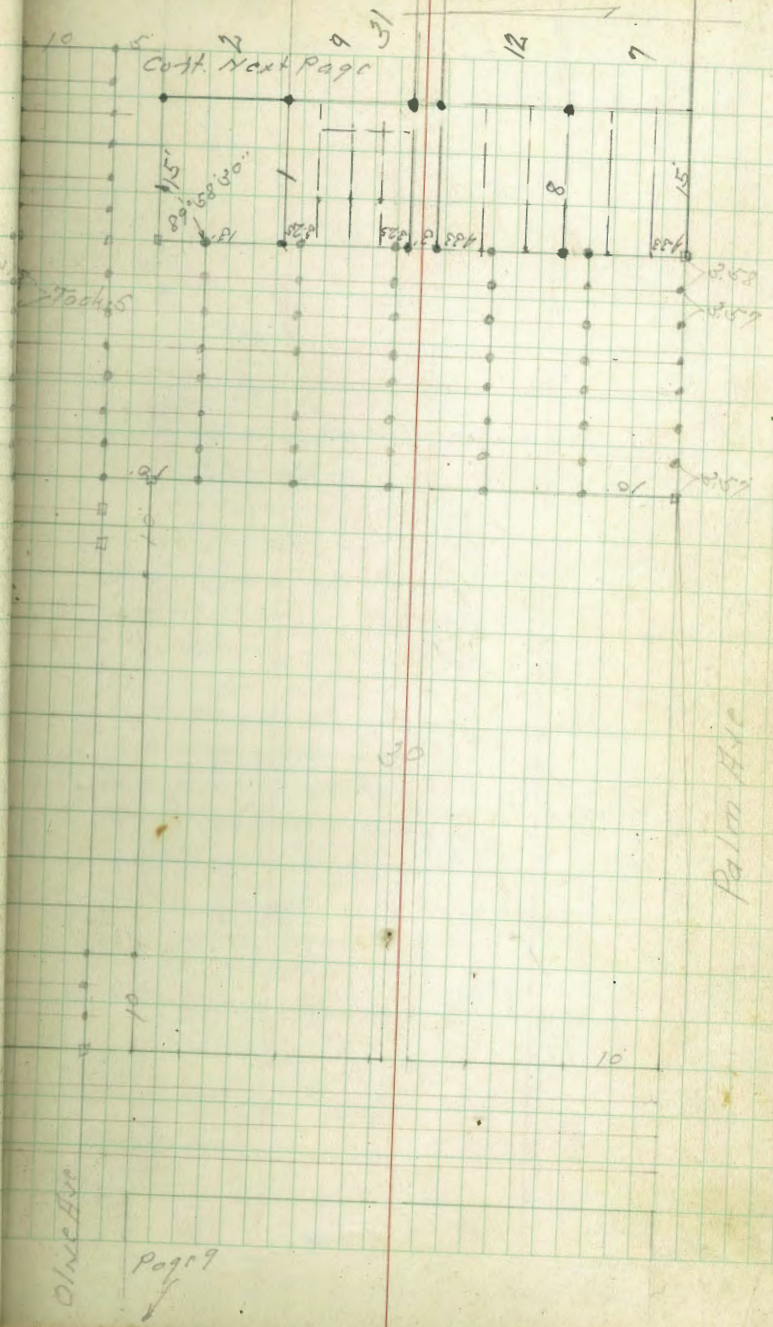

Page 9

20011

100 ft. 5013 Runner



Area Between Sec 2 Div. 2 and Sec 3 Div 2

Oct 10-43
S.J.S.S.O.
B1165
B1199

#1586-30

Dec. 8-41

□ Holes Found
" Set.

Marked 22

S 89° 48'

1056.0

Sec 3 Div 2

R9 R8 R7 R5 R4 R3 R2 R1 R11 R12

Sec 2 Div 2

Road

Pivot R28

Road 3

Sec Vice Road 2

R1076.0 2

Closing Aaron Drive
Masonic

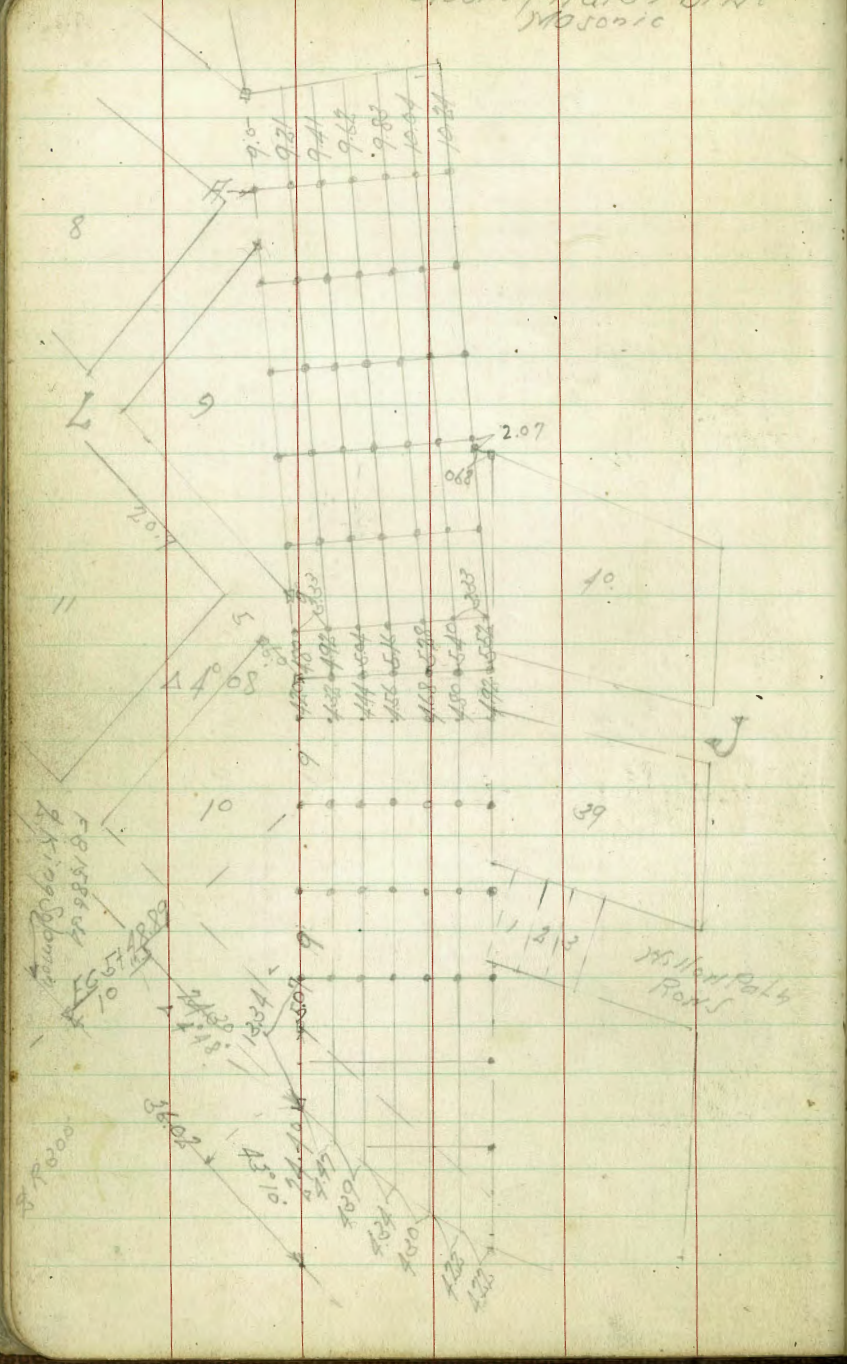

Dec. 11-41
Gisson
Northern
W. Moore

5

Indicates
Hubs Found
Hubs Set

H.L.: R 145
D.: 11.8543

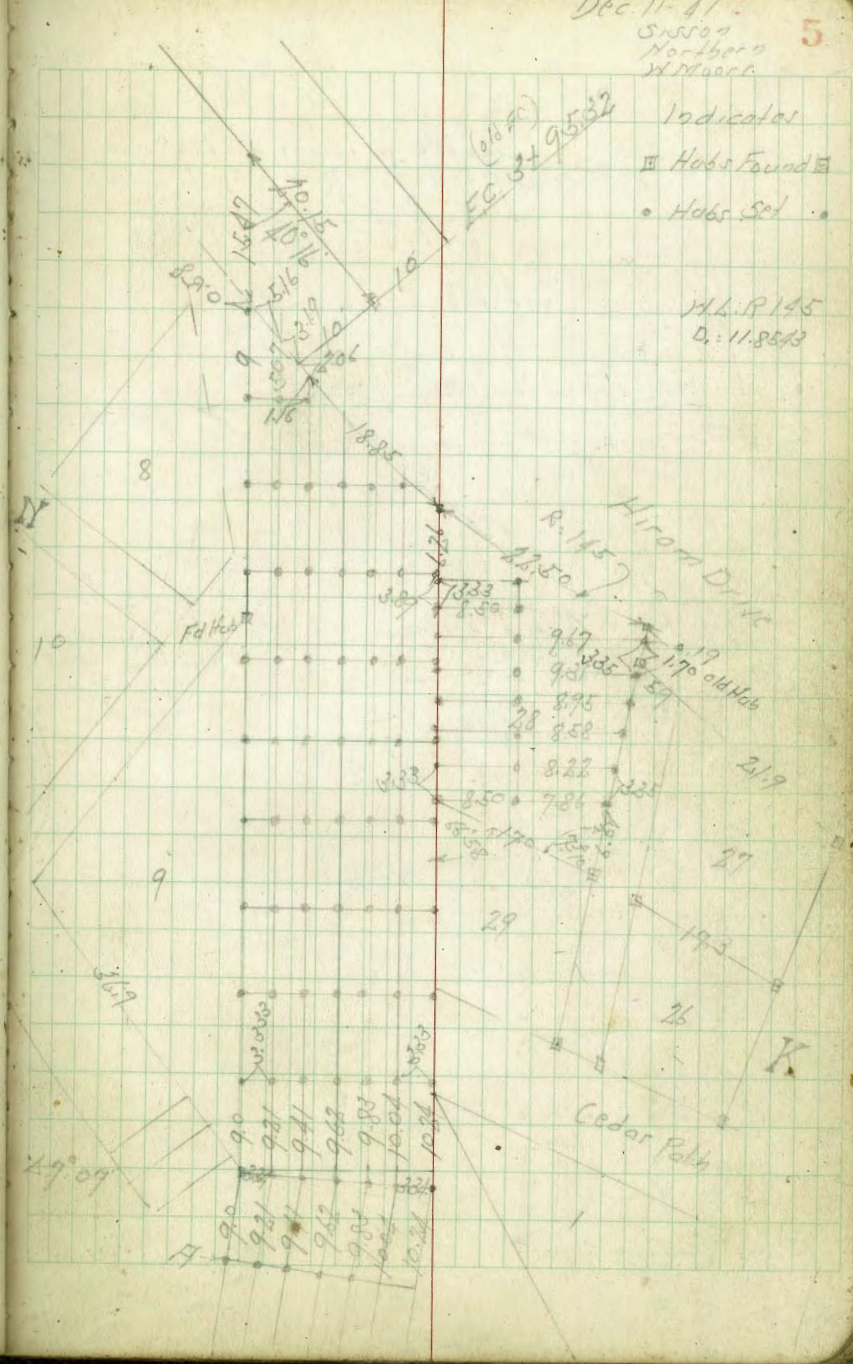

Closing King David Drive

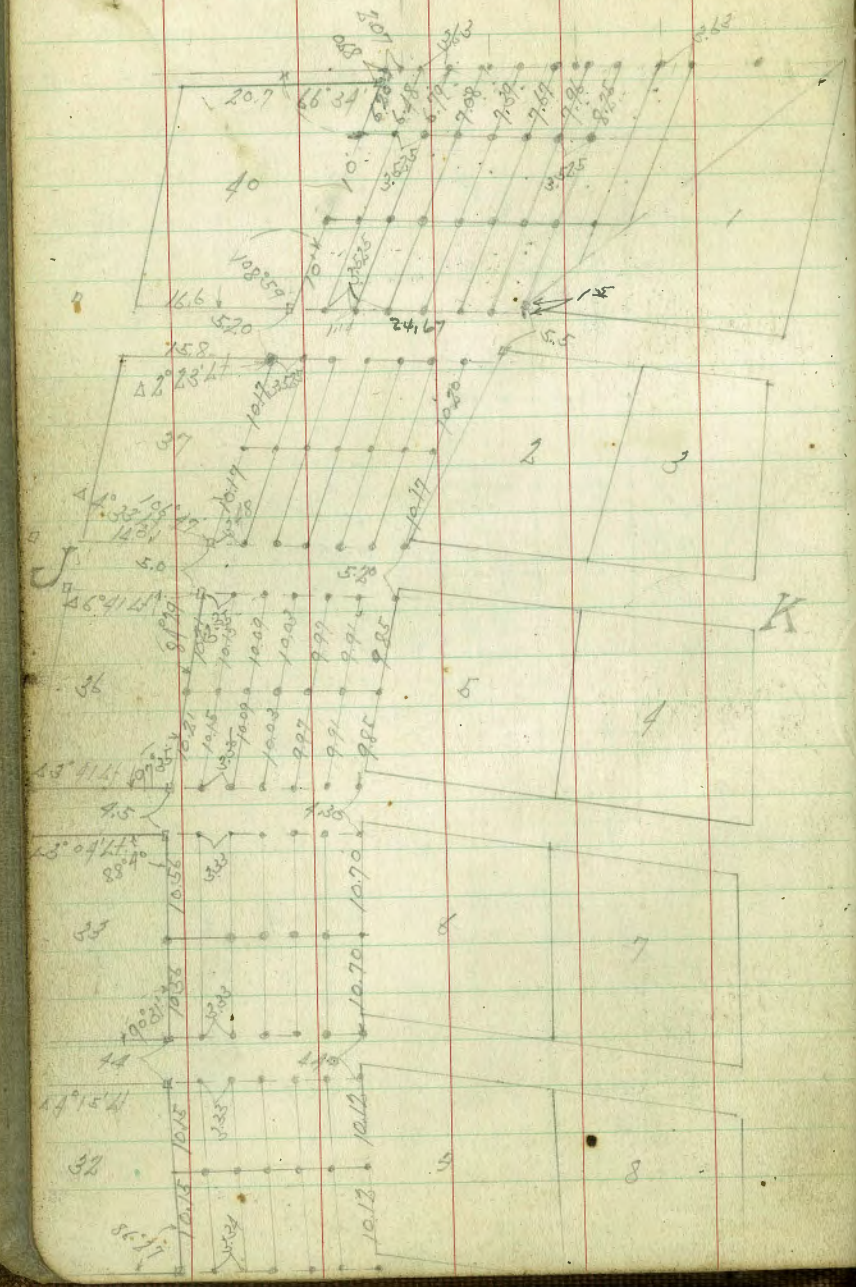

Sec. 16-42

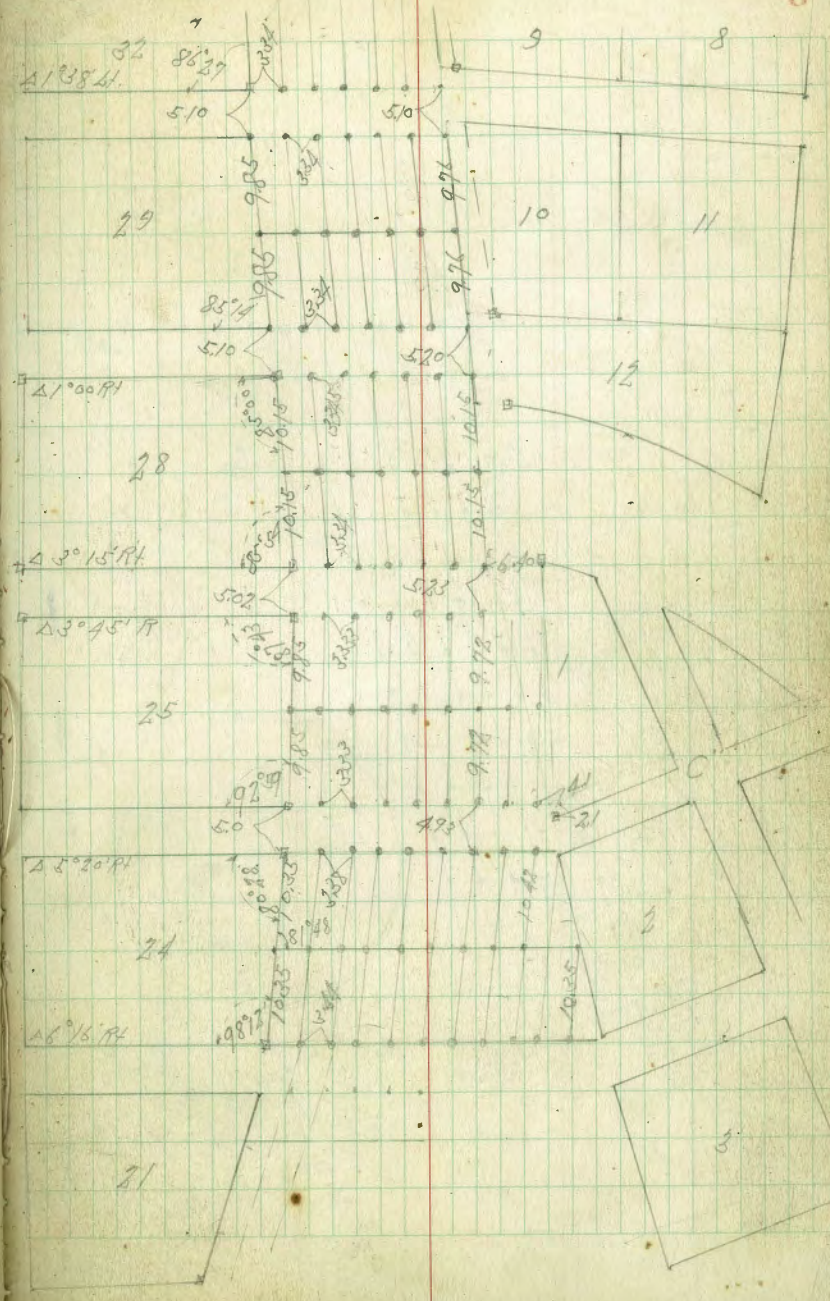

Closing King David Drive

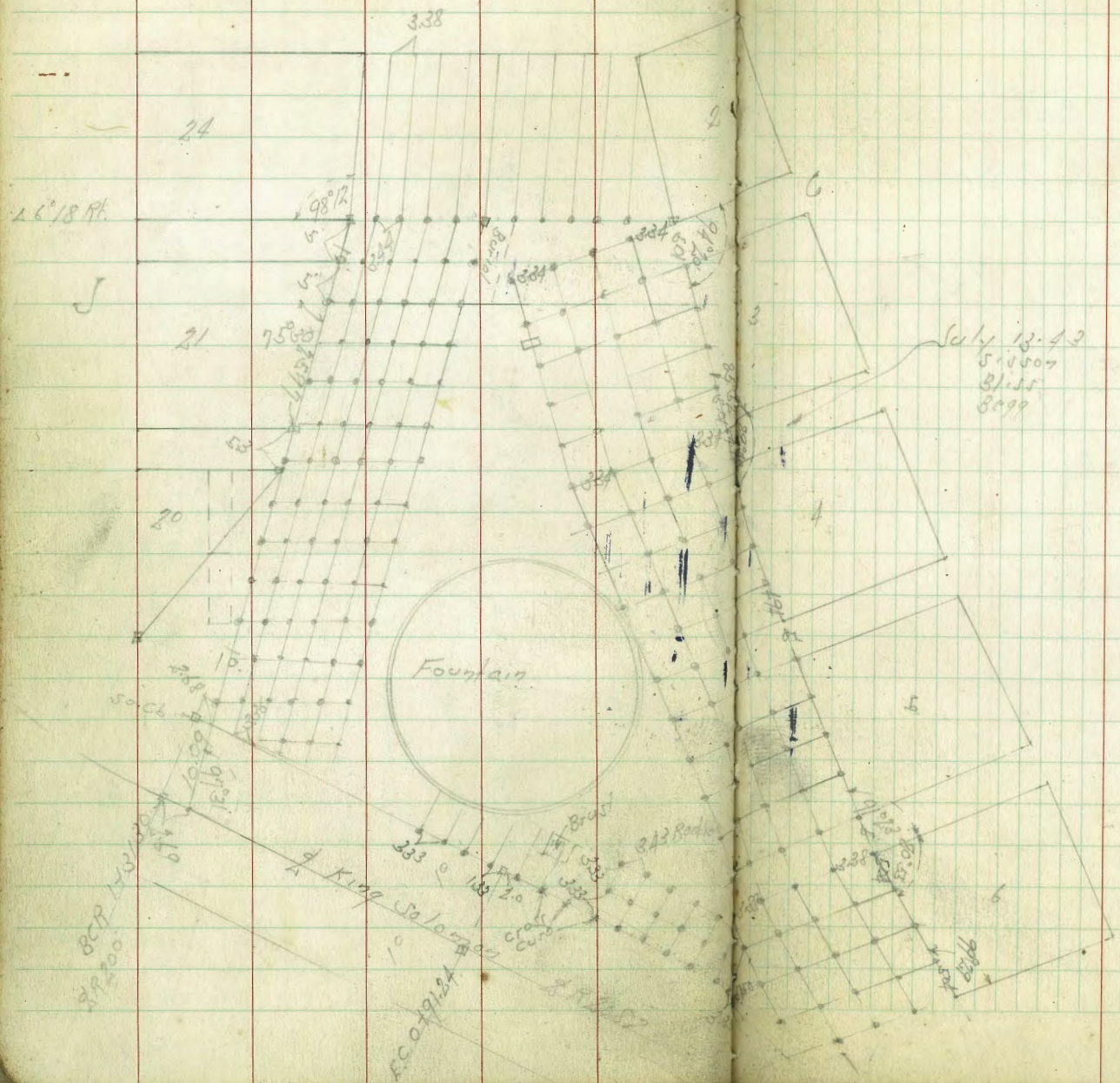

Re Sub of Blocks H-22-23
I.O.O.F Cemetery

Indicates
Stubs Set

Sept 10-42
Sisson
Bowlin

Next Page

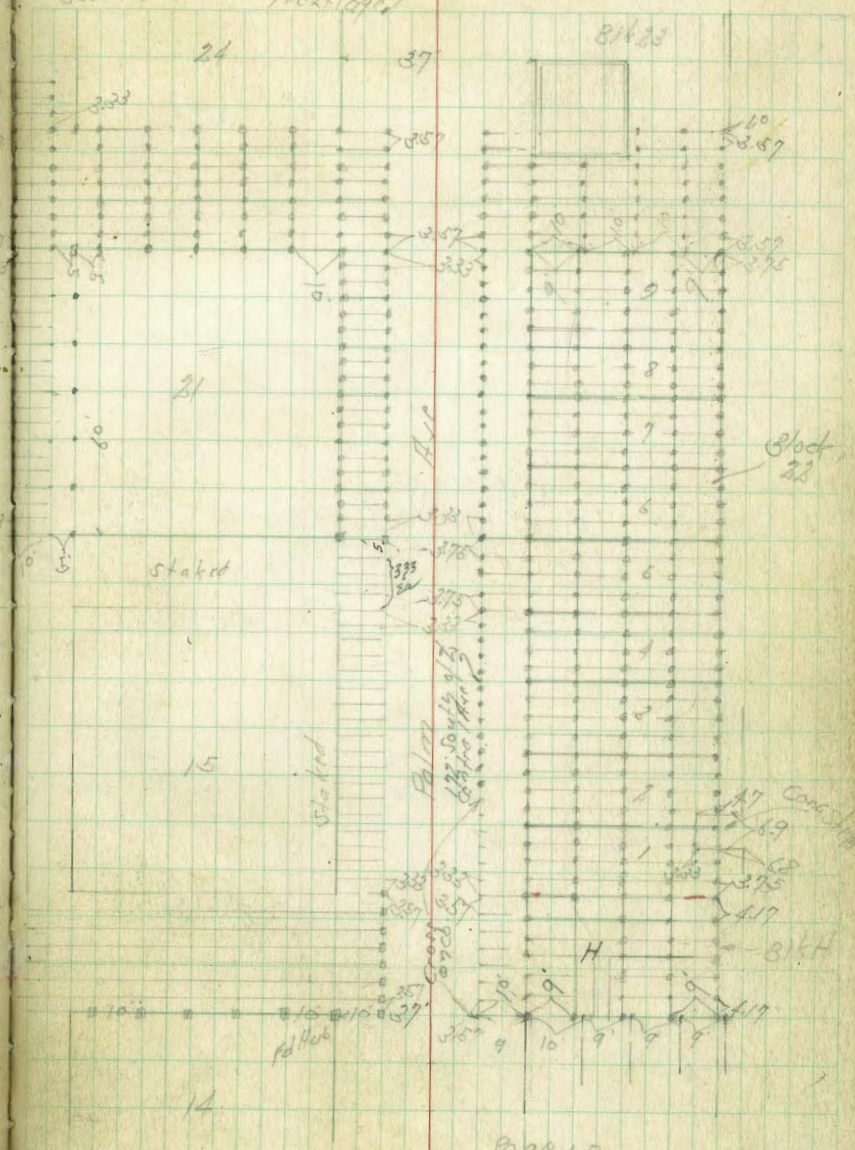

Resub of Blocks H-22-23

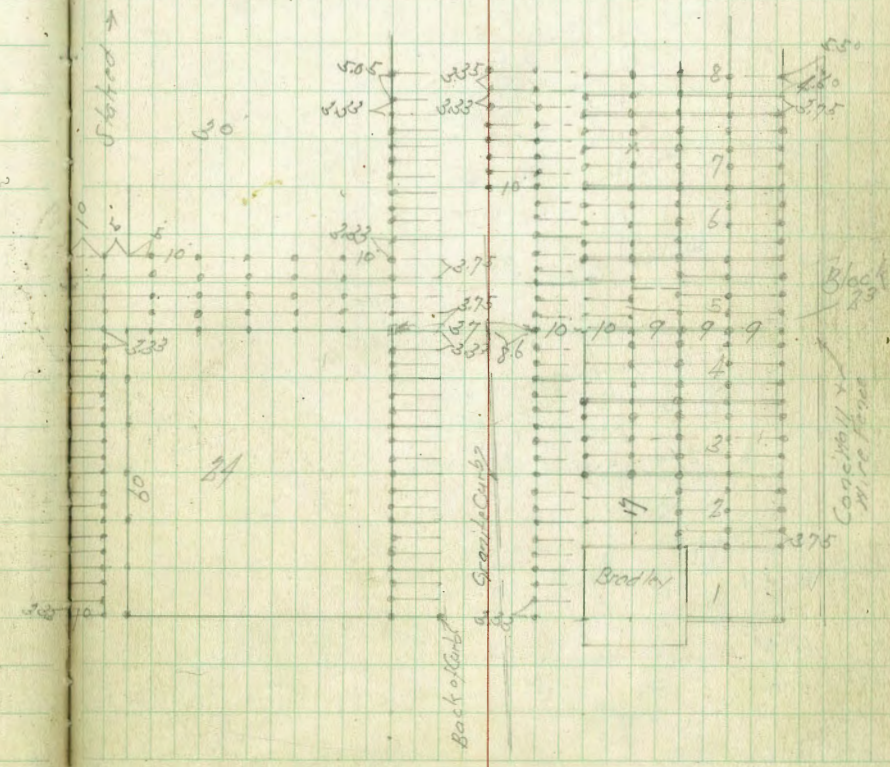

Re Sub of Block 5
I.O.O.F Cemetery

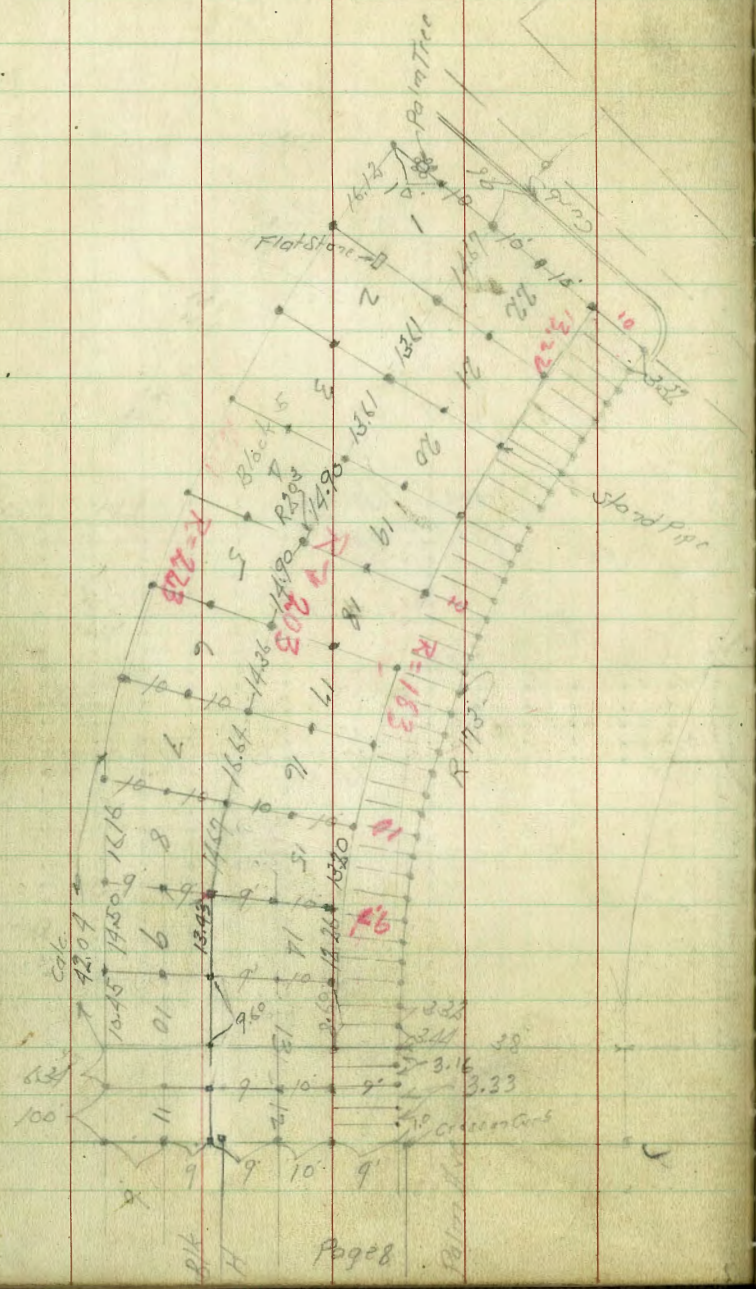

June 19-42
S.S.Sey
W. Moore
W.F. Bowlin
• Hub Set •
□ " Found □

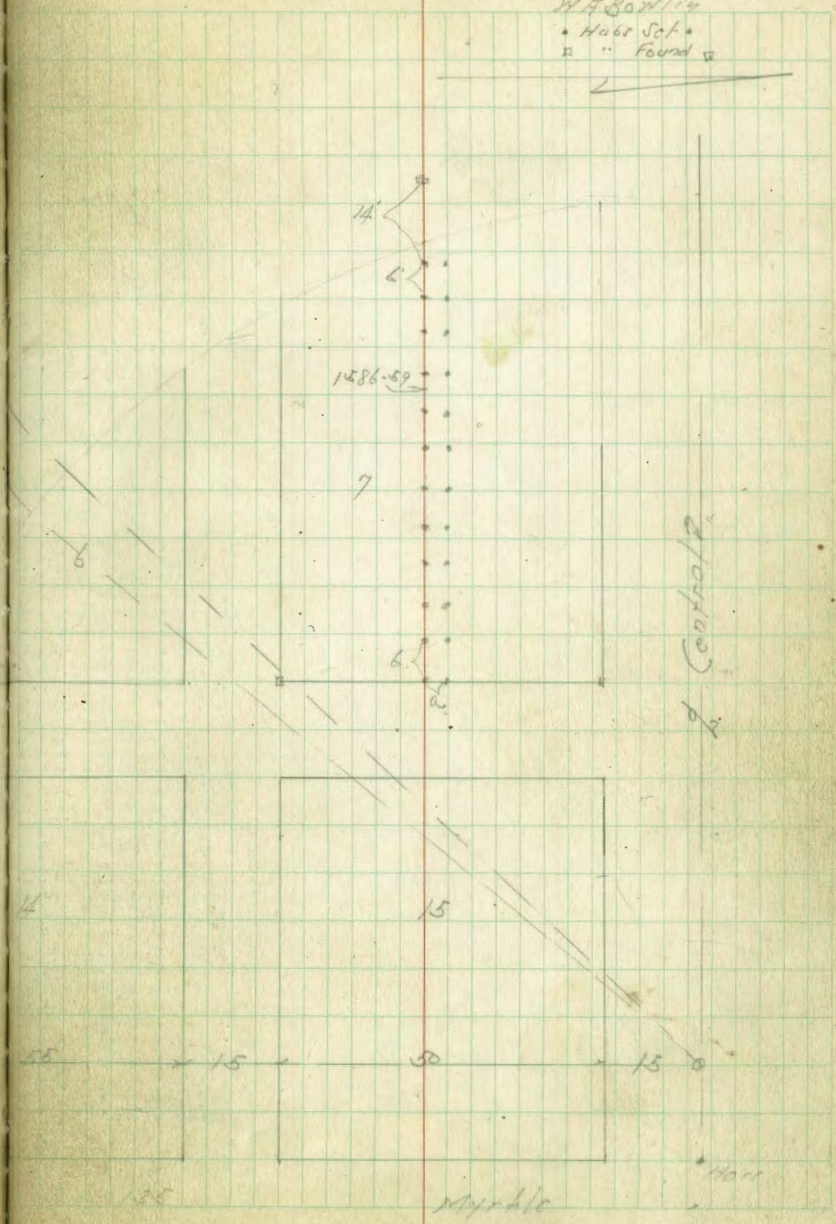

Blocks 8-9-10-11-12
I.O.O.F

June 24.02
S.W.O.
W. Moore
Boston

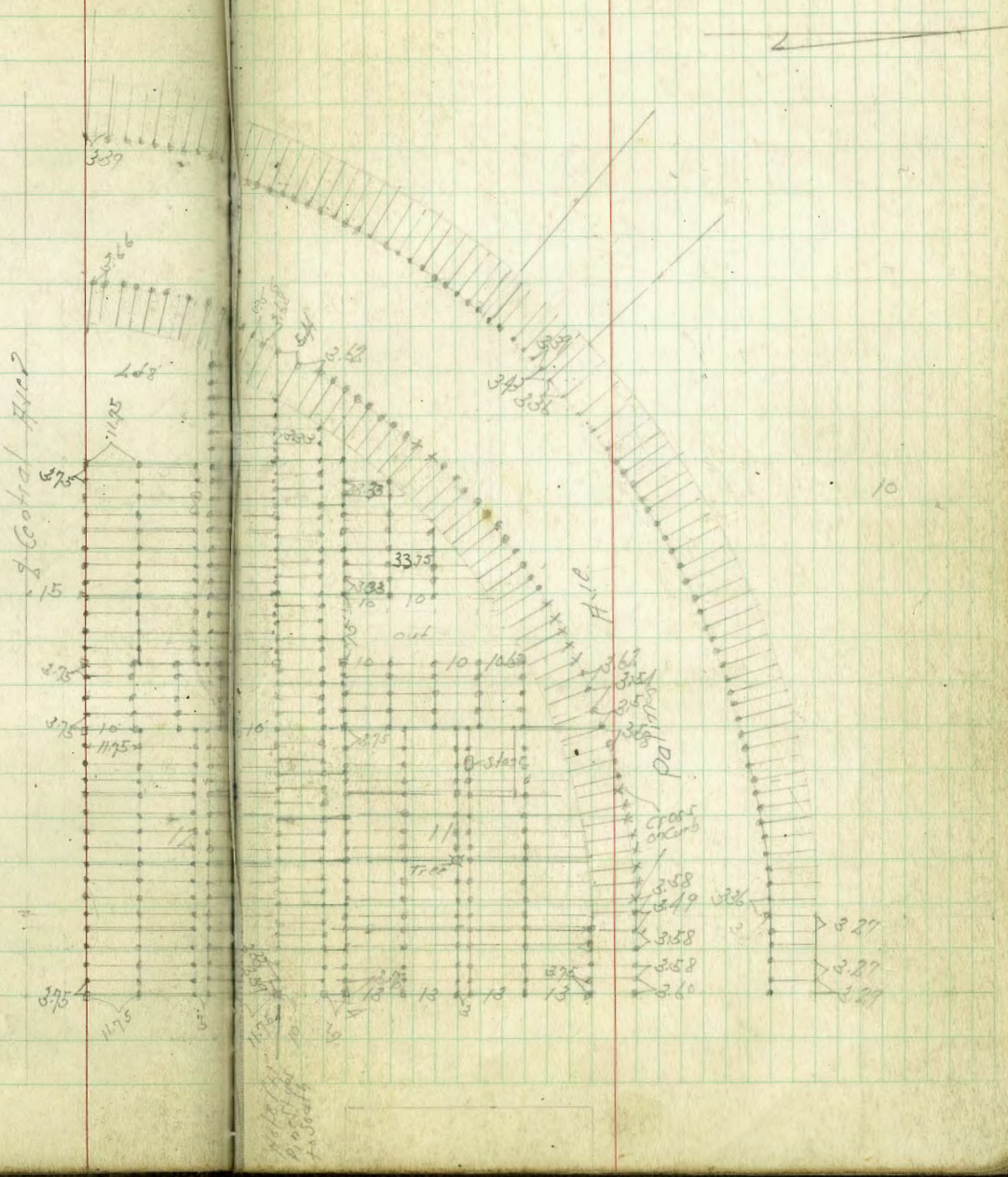

Division 7 Section 2-3-4



June 26-42
S.S.S.
Boffin
Hazard

13

Indicator
Conc. Blocks Found
Hubs Found
Hubs Set

Division 7 Sect 10 & 4

Sec 2

Page 18

Page 15

Cont Page 16

August 8-42

Sissoe
Gorsline
Hazard

No 7 Hub For South
Cp Pack Hub For North

See Page 55
For Change
of Curve

Δ 40°30

Δ 45°57

70°07

90°23

Δ 45°32
R 91.66
T 68.47
L 72.84

R81

Page 54
For Resub.

N.5°03'E

67.72 to
Her BC

110.75

N.10°31'E

Only Pos.
BC

Division 7 Section 3

Sec 3 Div 7

Revised 525

See Page 29

37°23'24"

~~1500'~~
~~37°22'30"~~

Δ 72°17'
R 1210
T 898.92
L 1548.44

36°59'

Aug. 3-42
Sisson
Boehlin
Hazard

15

Sec 4 Div 7

See Page 14

R 3555

14.92

N. 56°03' E.
P. 14

1+95.36 P.O.C.

Δ 74°00'
R 120
T 93.92
L 159.68
E 32.39

N. 72°00' W.

38°03'

0+00

P.C.

N. 69°57' E. 1+15.57

B-1586-P-36

Division 7 Section 4

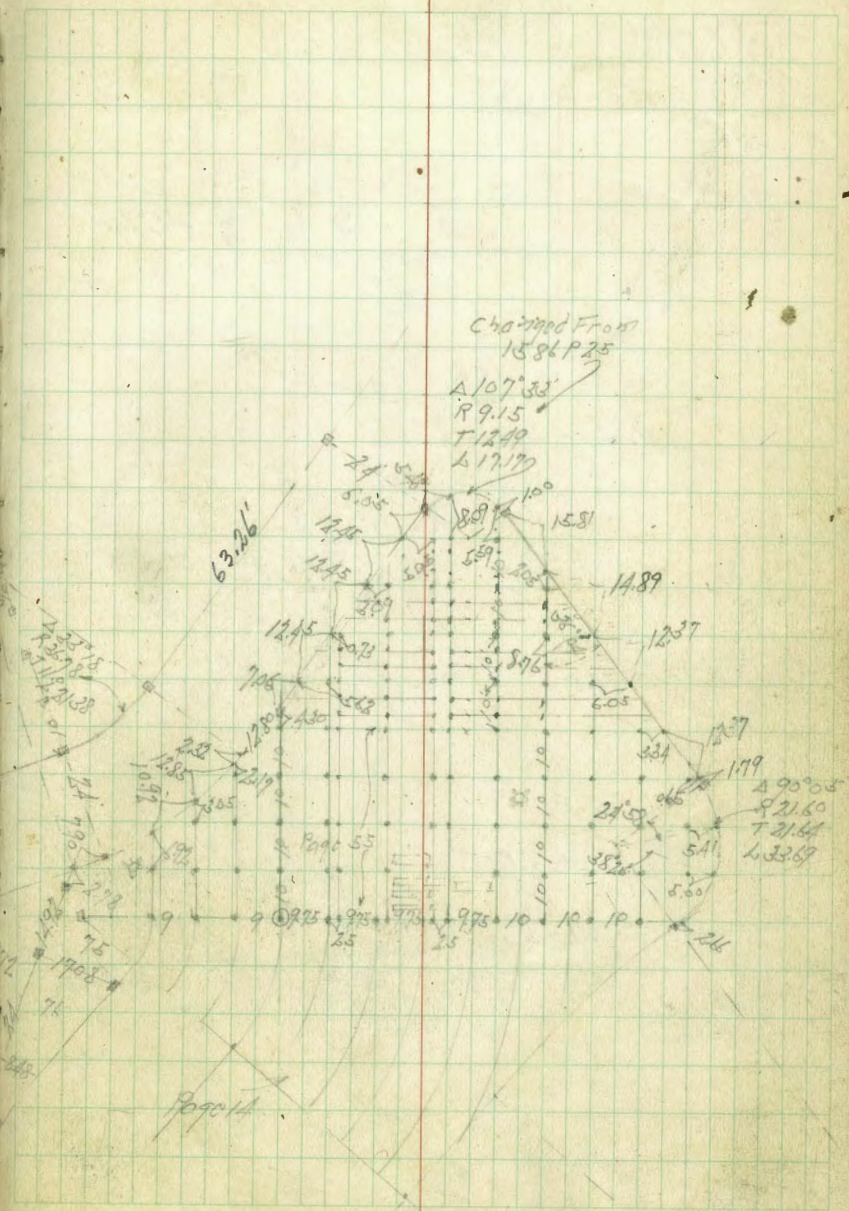

Old Town Cemetery
El Campo Santo

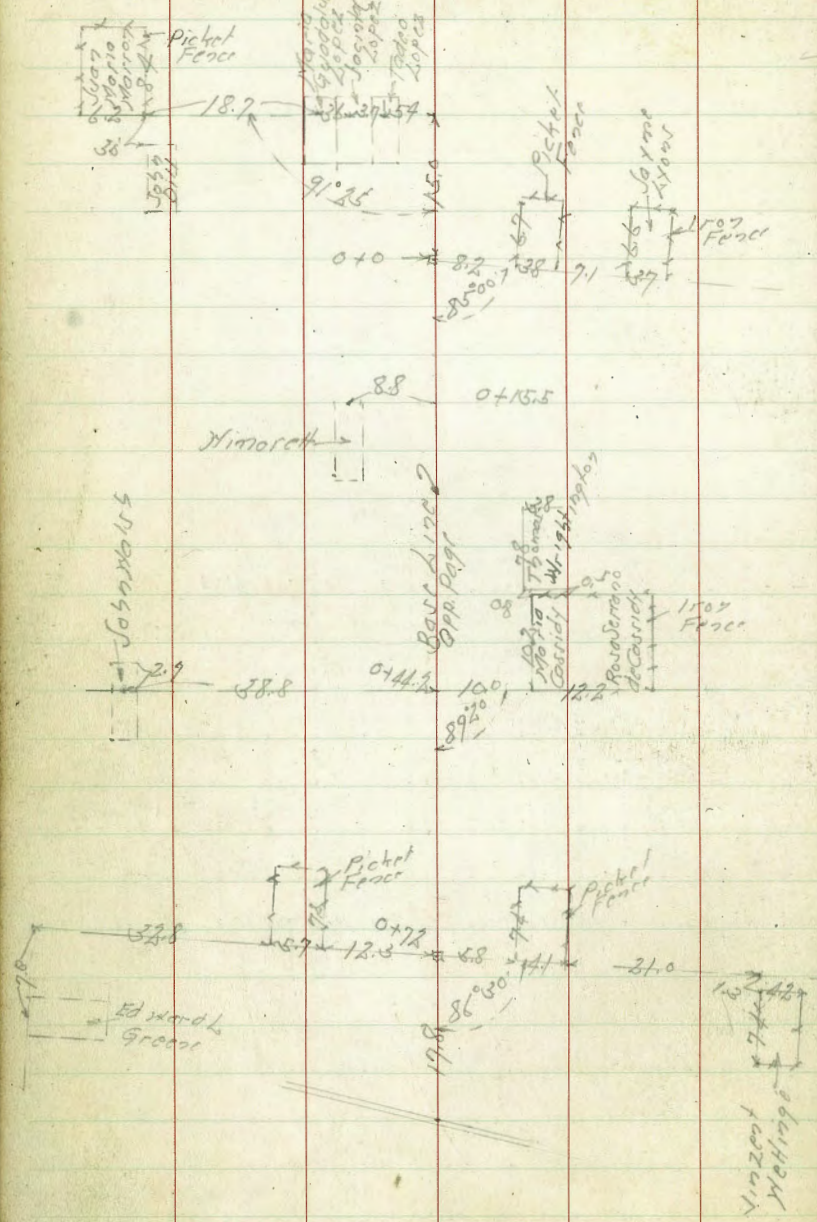

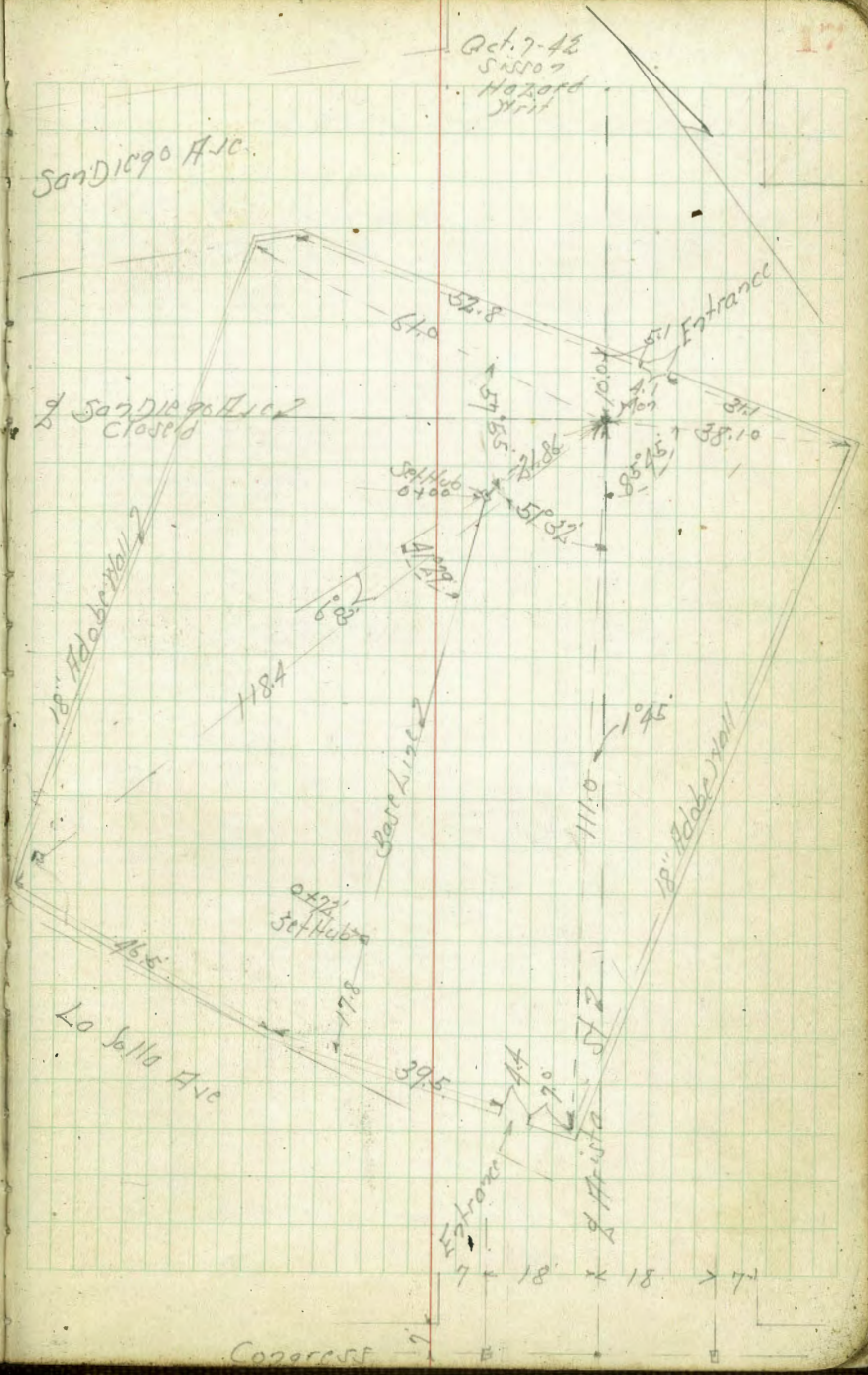

County Cemetery Division 4 & 5
Mount Hope

Jan. 14-62
Sissen
Blisi
Begg

⊠ = Hubs Fd.
• = Hubs Set

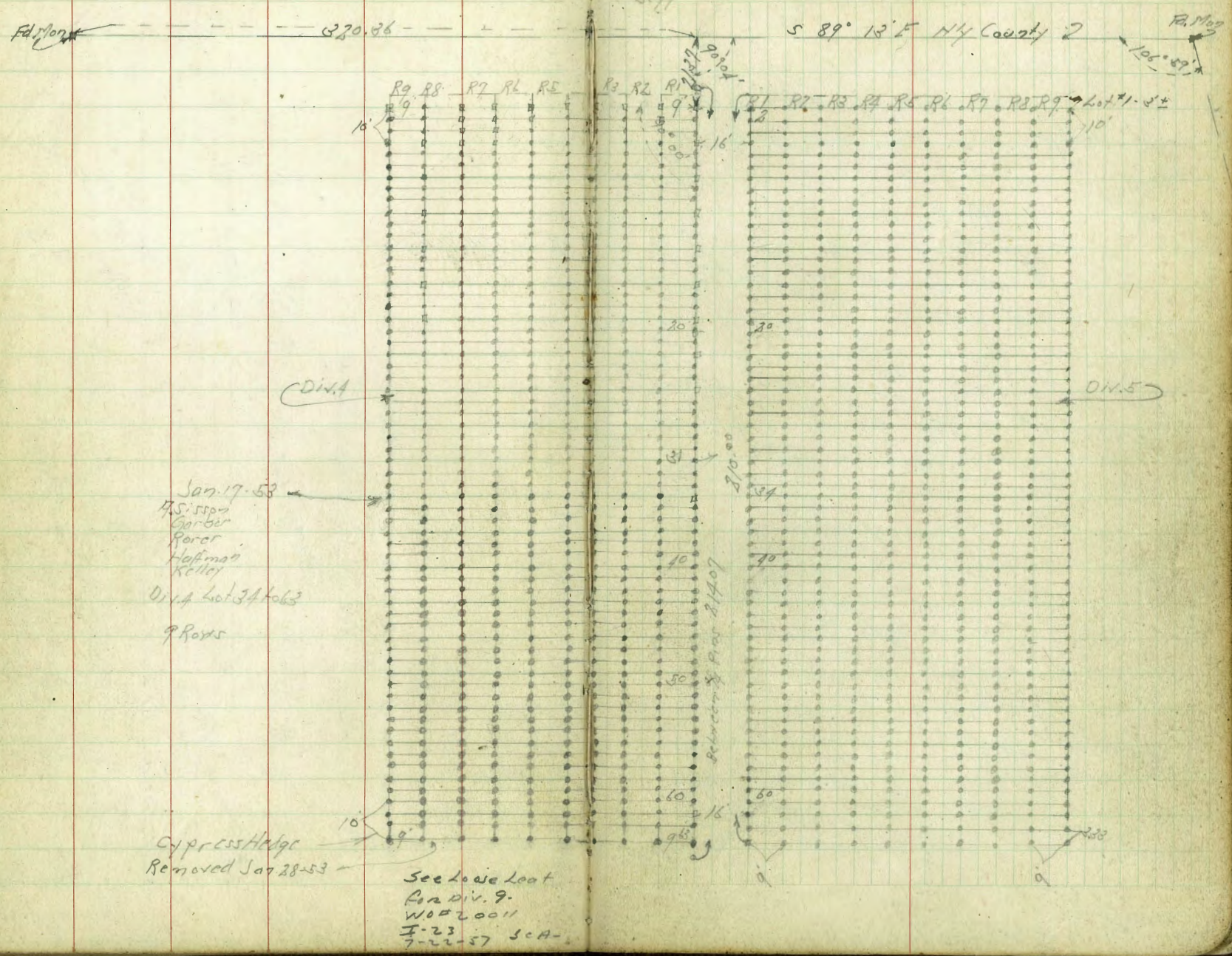

Area Between Division 6 Section 1, 2, 5, 6
and G.N.R.

See 1586/14

Sec. 21-18
Survey
81.55
8099

Hobs Found
Hobs Set

Lots A.B.C.Etc. Lettered
For Eagles only.

N 1°52' 30" W.

N.82°52' 30" W.

L=80.28

L=4.99

Div. 6 Sec. 29

Div. 6 Sec. 6

Div. 6 Sec. 5

Div. 6 Sec. 4

Div. 6 Sec. 3

Div. 6 Sec. 2

Div. 6 Sec. 1

Southerly G.N.R.

Eagles Road

Δ 32°25'
R 370.0
T 78.18
L 152.76

1468.15
P.C.

Division 6 Section 2

Dec 29-41
Sisson
Bliss
Osborne

March 16-48
Sisson
Smith
Allen
Johnson

Angle Ties 1718-63

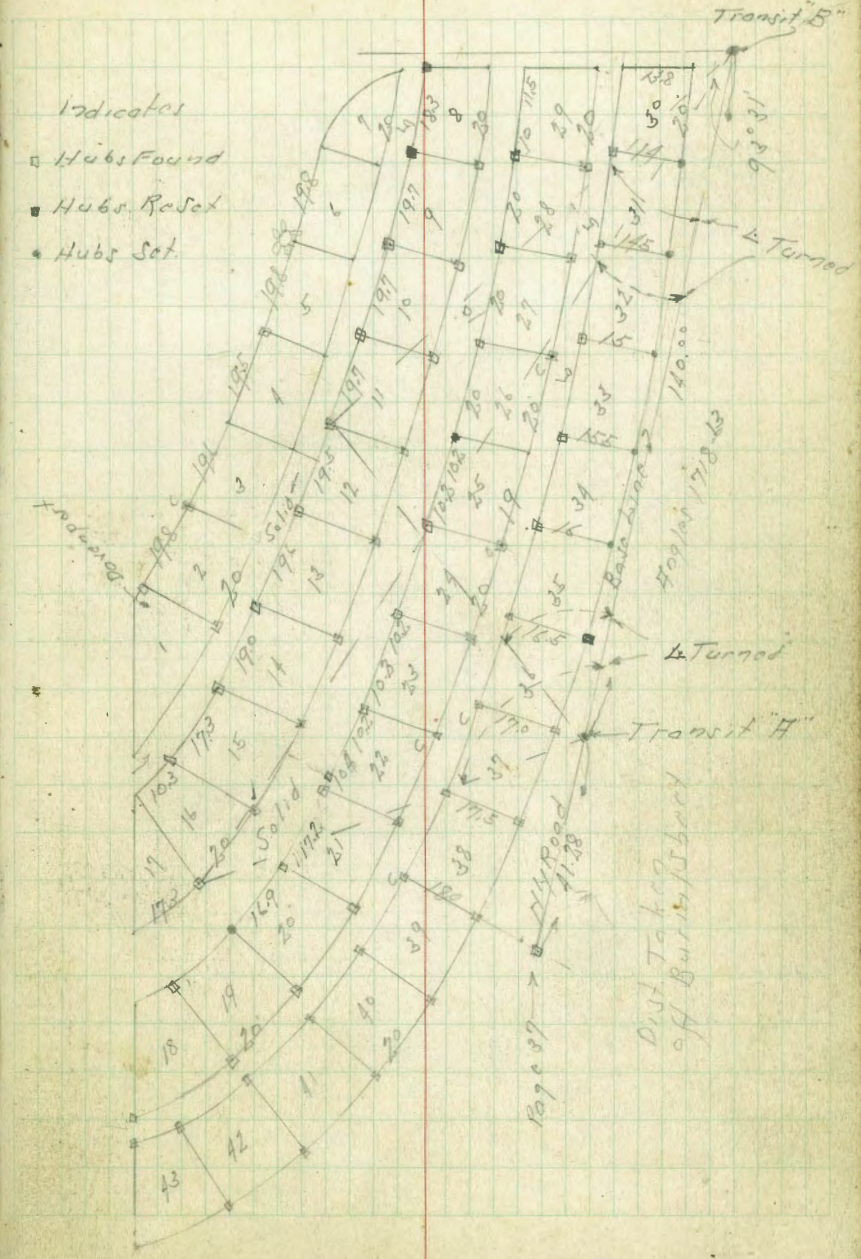

Division 1 Sections 1-2-34

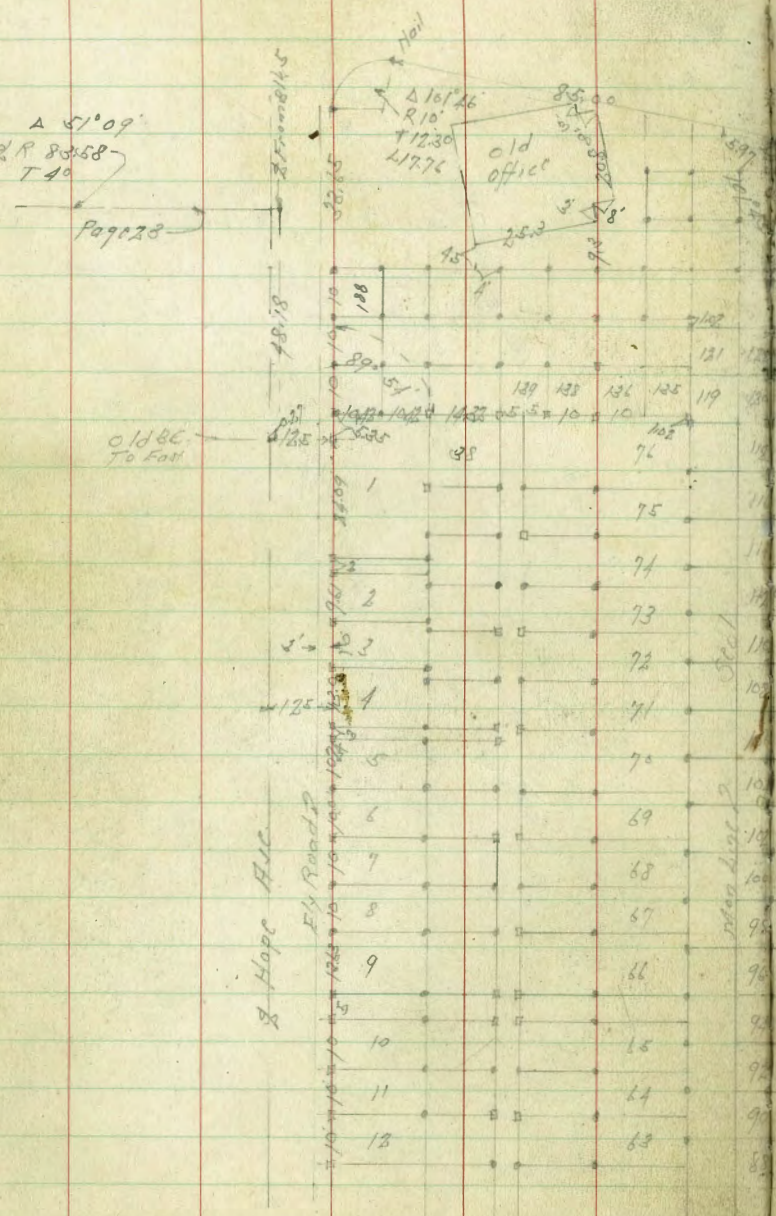

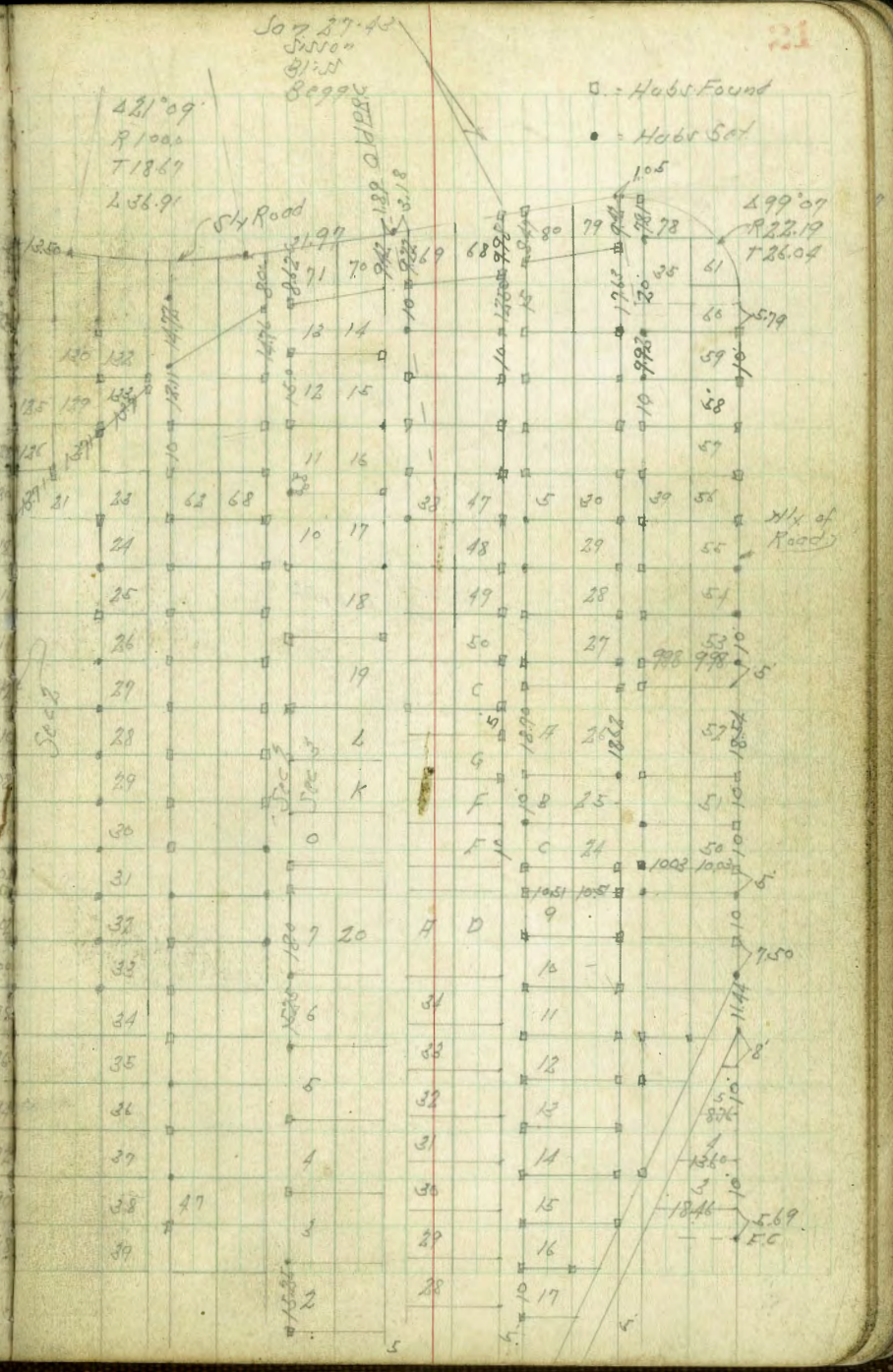

Division 1 Section 1-2-3-4 Cont.



Block 5 Mount Hope

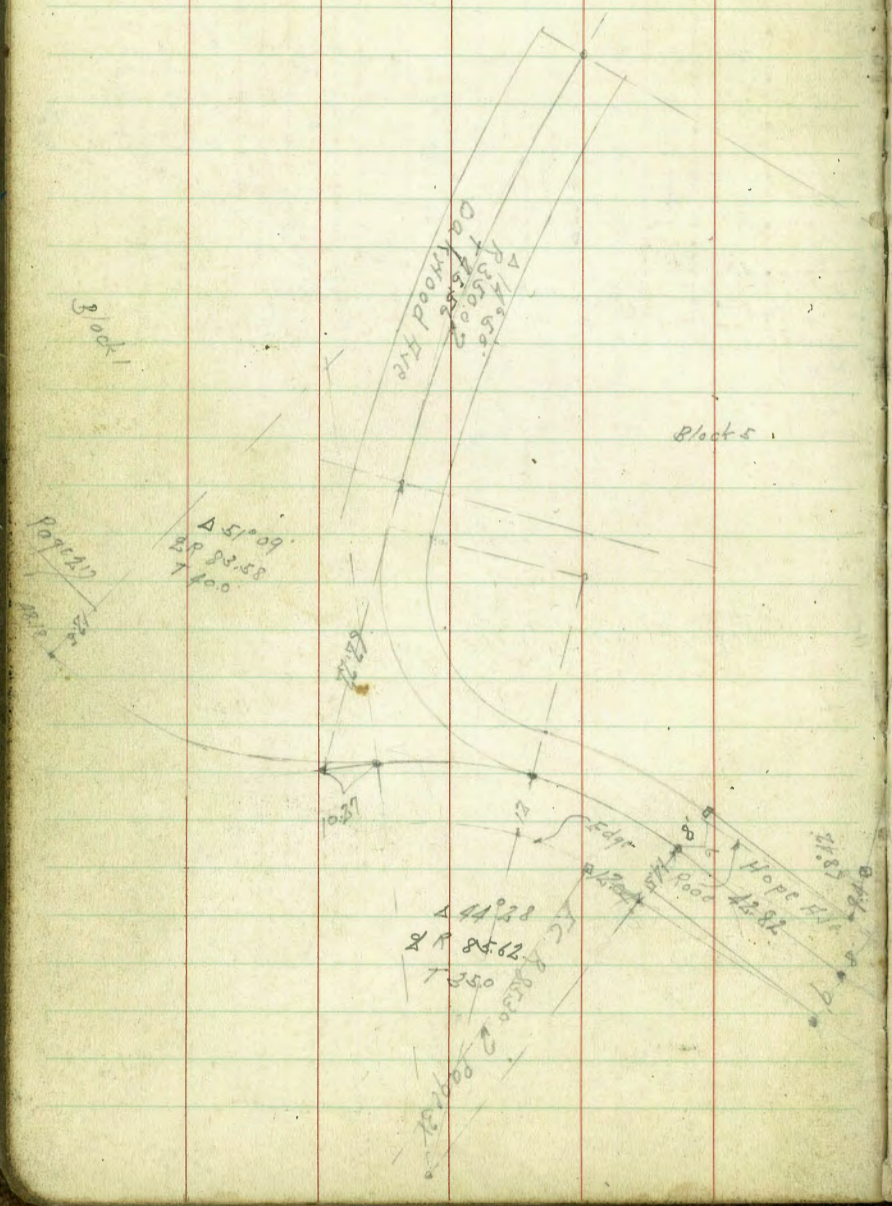

Feb 10-13
Sinson
Blin
Begg

Div 7 Sect. 4
Resub. Lot 98

April 4, 47
Sisson
McCoy
Waddel
Allen

□ Hub + Tack found
• Hub set

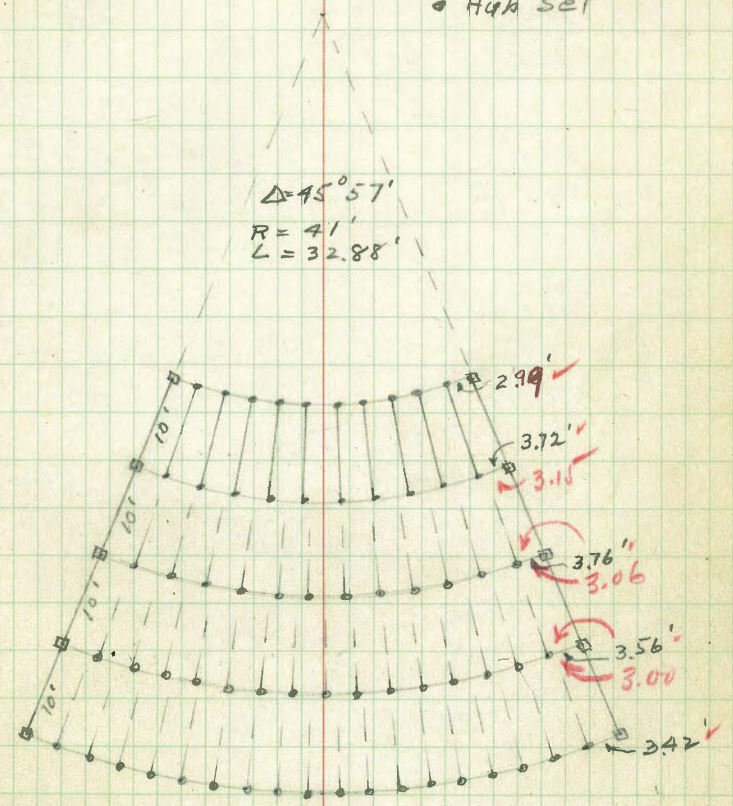

See Pg. 54

Hubs Set.
Aug 9.44
Bliss
Hazard
Hardin

Catch Basin

R1 2 3 4

984.81

Wide Market Hope 2

Boundary

5' P.C.C. WK.
Tompkins St.

Fast Water

13' Line 2

5' P.C.C. WK.

Detail
13' Line 2

Plotted 1-14-44
P.K

Div. 7 Sec. 15

Feb. 10. 42
Surv.
Bliss
Begg

10" Culvert

6 7 8 9 10 11 12 13 14 15 16

N 89° 40' 30" W.

N 7° 55' 30" E

0+28.7

Road Surv.

Division

Cedar Rapids Div. K.
Masonic Cemetery

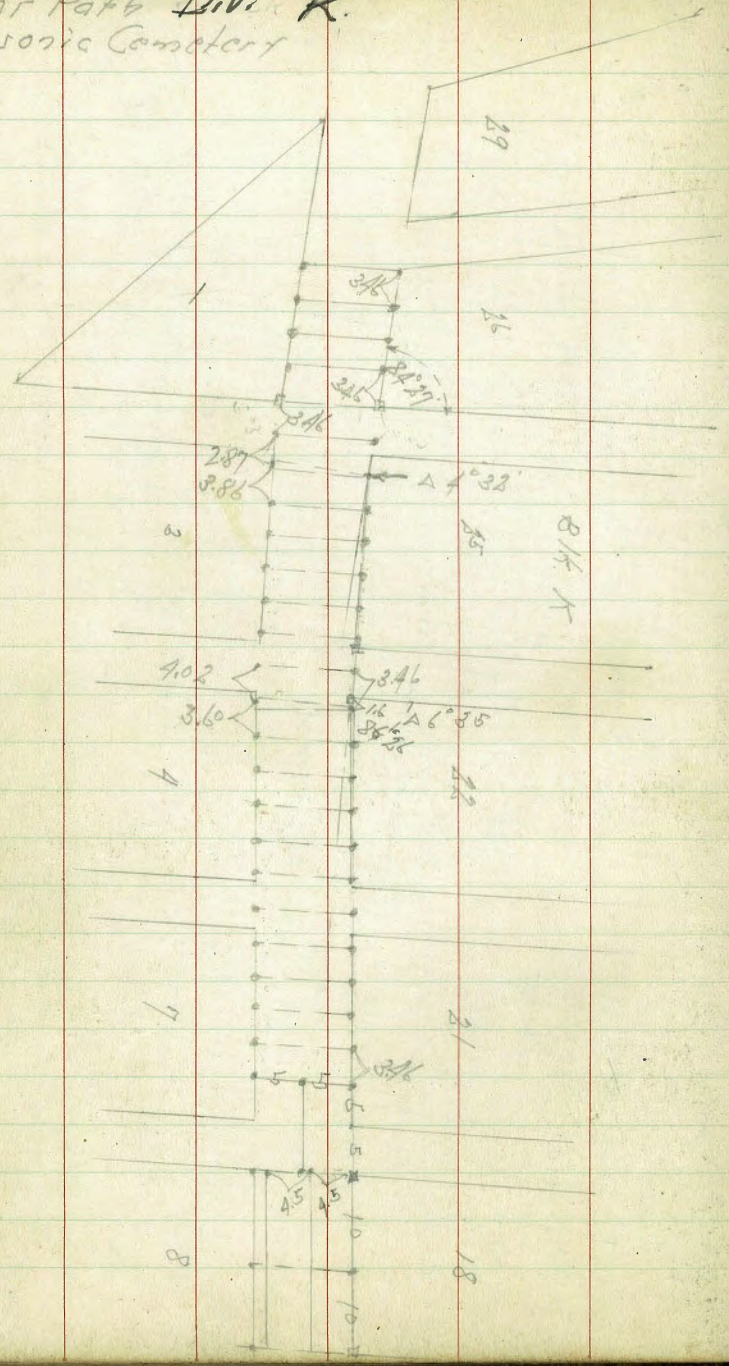

1
2
3
4
5
6
7
8
14
15
16
17
18
19
20
21
22
23
24
25
26
3.46
3.45
3.46
2.87
3.86
4.02
3.60
3.46
3.46
4.5
4.5
4.5
4.5
10
10
10
10
Δ 4° 32'
Δ 6° 35'

Sept. 10. 13
Sisson
Bliss
Bng

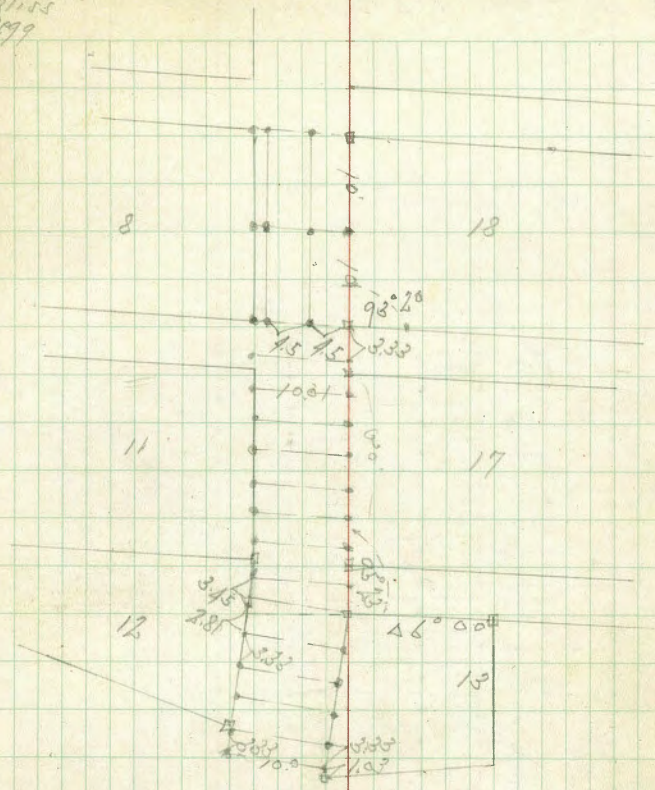

8
9
10
11
12
13
17
18
19
93° 20'
4.5
4.5
3.33
10.61
3.45
3.85
3.33
3.33
10.0
3.33
10.0
Δ 6° 00'

Block 2 Mount Hope Cemetery
Re Sub. Sections 7-8-9 Division 3

N+S Distances
From 1056.15

Sections Nos. Closed

Row 10
Row 9
Row 8
Row 7
Row 6
Row 5
Row 1
Row 2
Row 3
Row 4

Cross of Cane

Rail Road

Sept 24-43
Sisson
Bliss
Begg

Hubs Found
Hubs Set

Block 1 Page 32

Block 2 Mount Hope

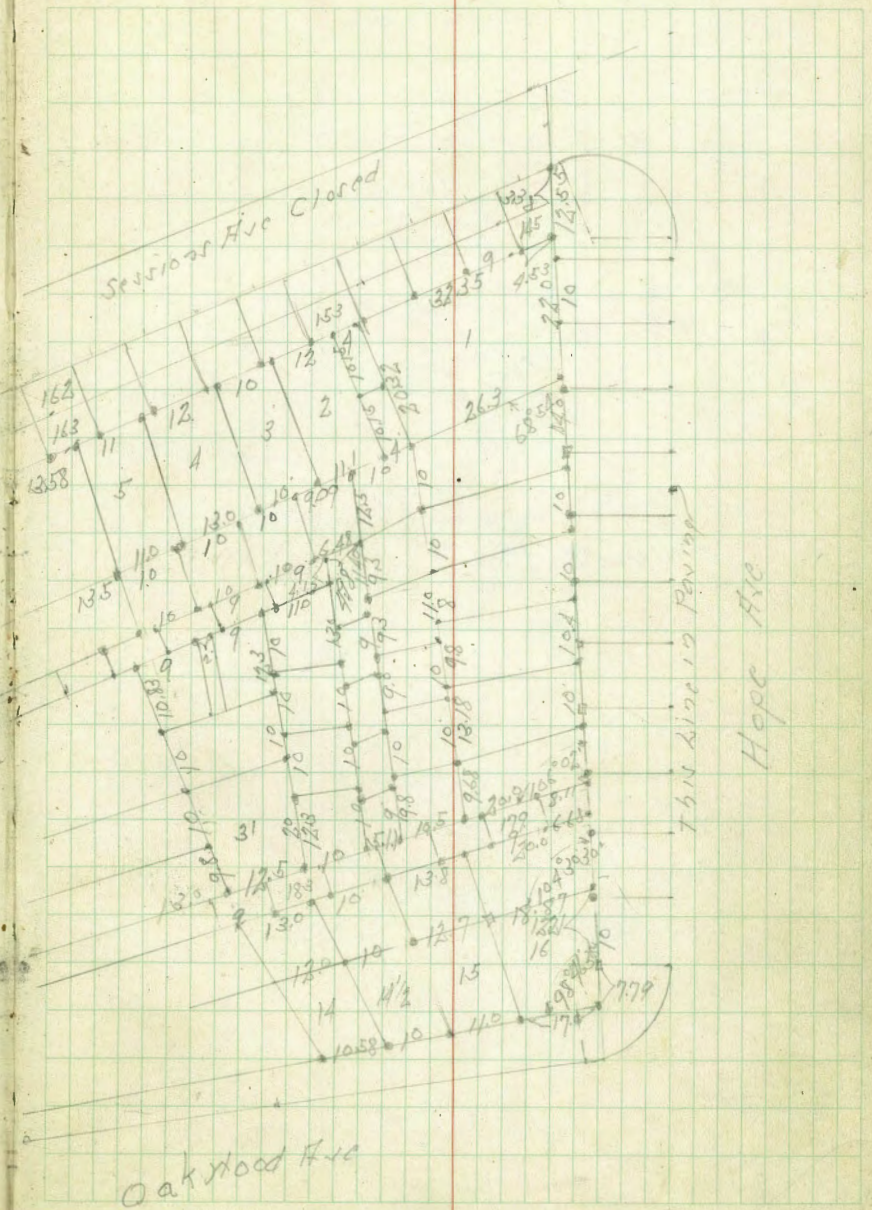

Re Sub. of Lots 22 to 27 Division 7
Section 3

Oct 6. 1913
Sisson
81.55
8099
Conc. Blocks Found
Hubs Found
" Set

Δ 12°59'
R 515.63
T 57.65
L = 107.95
L = 116.79 Det

Road

See Page 15 Old
" " 13

Δ 30°40'
R 80'
T 21.93
L 42.82

Pipe

Δ 8°29'45"
R 365.04.842
Conc. Block
Page 15
R 377.04.156

King David Drive + Fir Path Block E F + G
Masonic Cemetery

Blocks F F + G
June 28-46
S. Sisson
Hoddel
Hilo

Block "E"
Oct. 23-43
S. Sisson
Bliss
Begg

□ Holes Found
● " Set
■ " Reset
T = Tack
C = Copper Cap

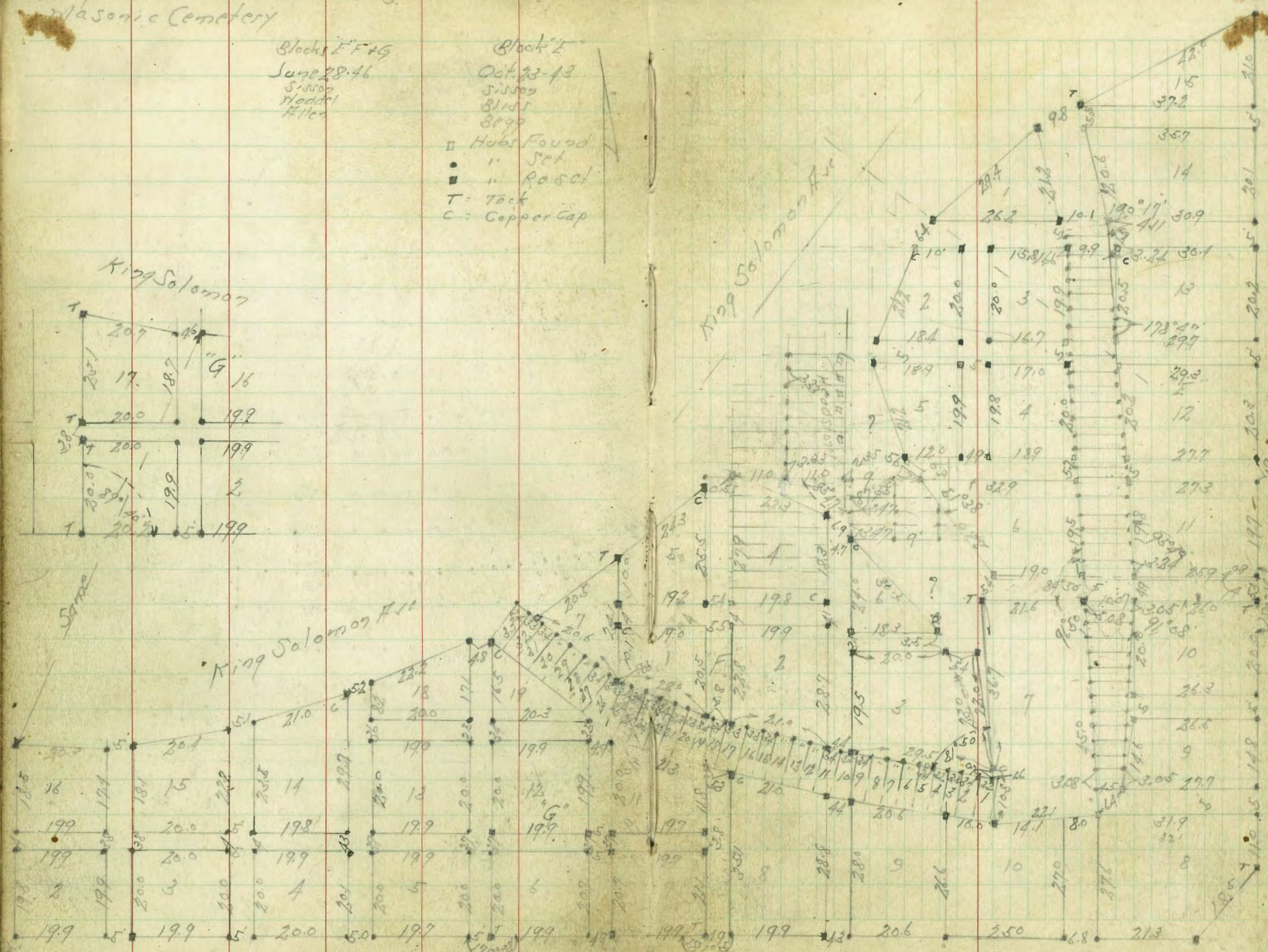

Division 2 Section 5
Mount Hope Cemetery

Oct. 27-43

Sisson
Bliss
Begg

□ Hubs Found

• Hubs Set

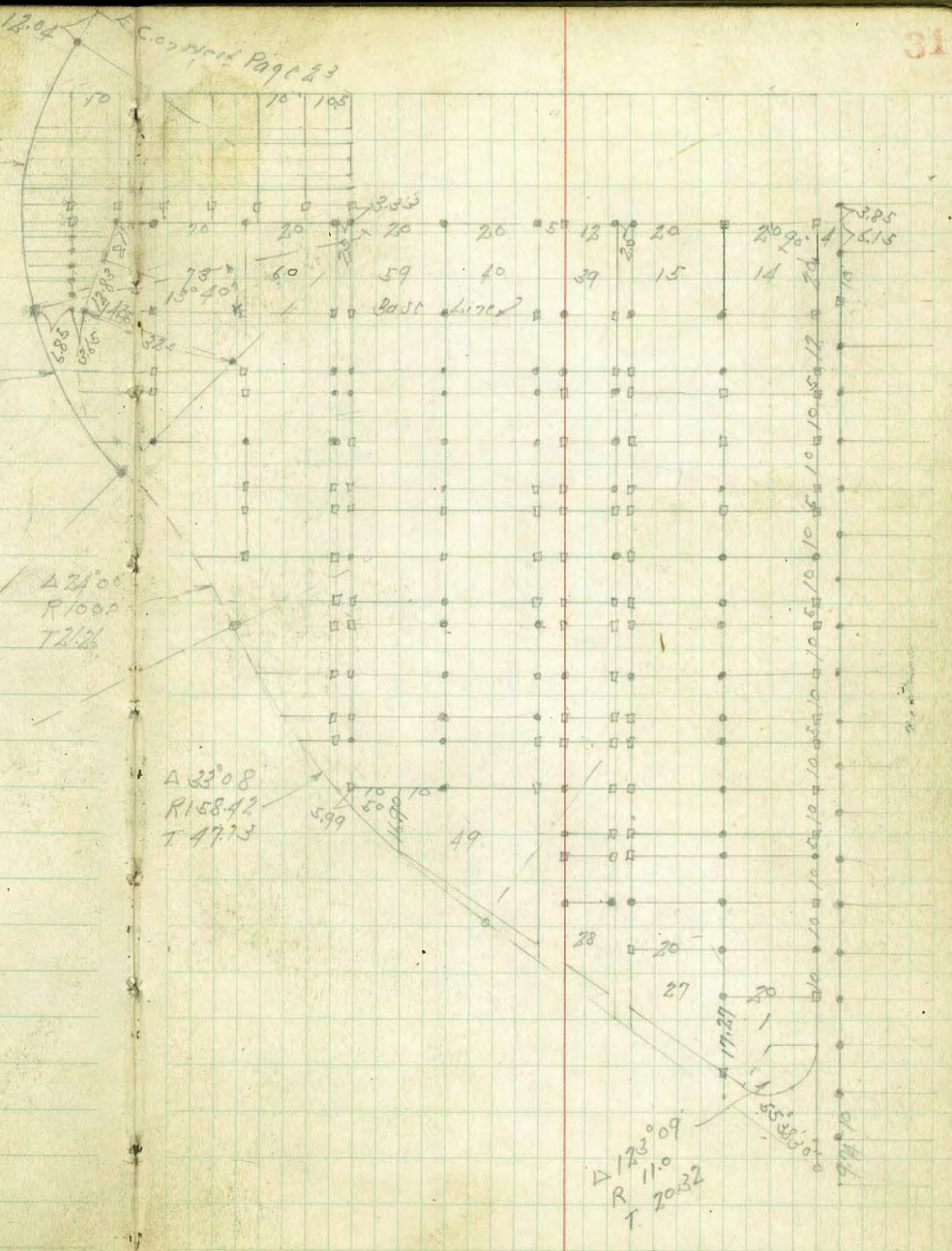

Block 1 Mount Hope

Oct 29-43
Sisson
Bliss
Begg.

□ Hubs Found
• Hubs Set

Δ 22°40'
R 162.0

Oakwood Ave

H 80°20' E

G.A.R. Ave

H 8°04' E
This Line in Paving

H 79°41'

Re Sub

Δ 10°20
R 406.0

Δ 18°50.30"
Δ 8°13'
Turned

Cont Page 33

Block 1 Mount Hope

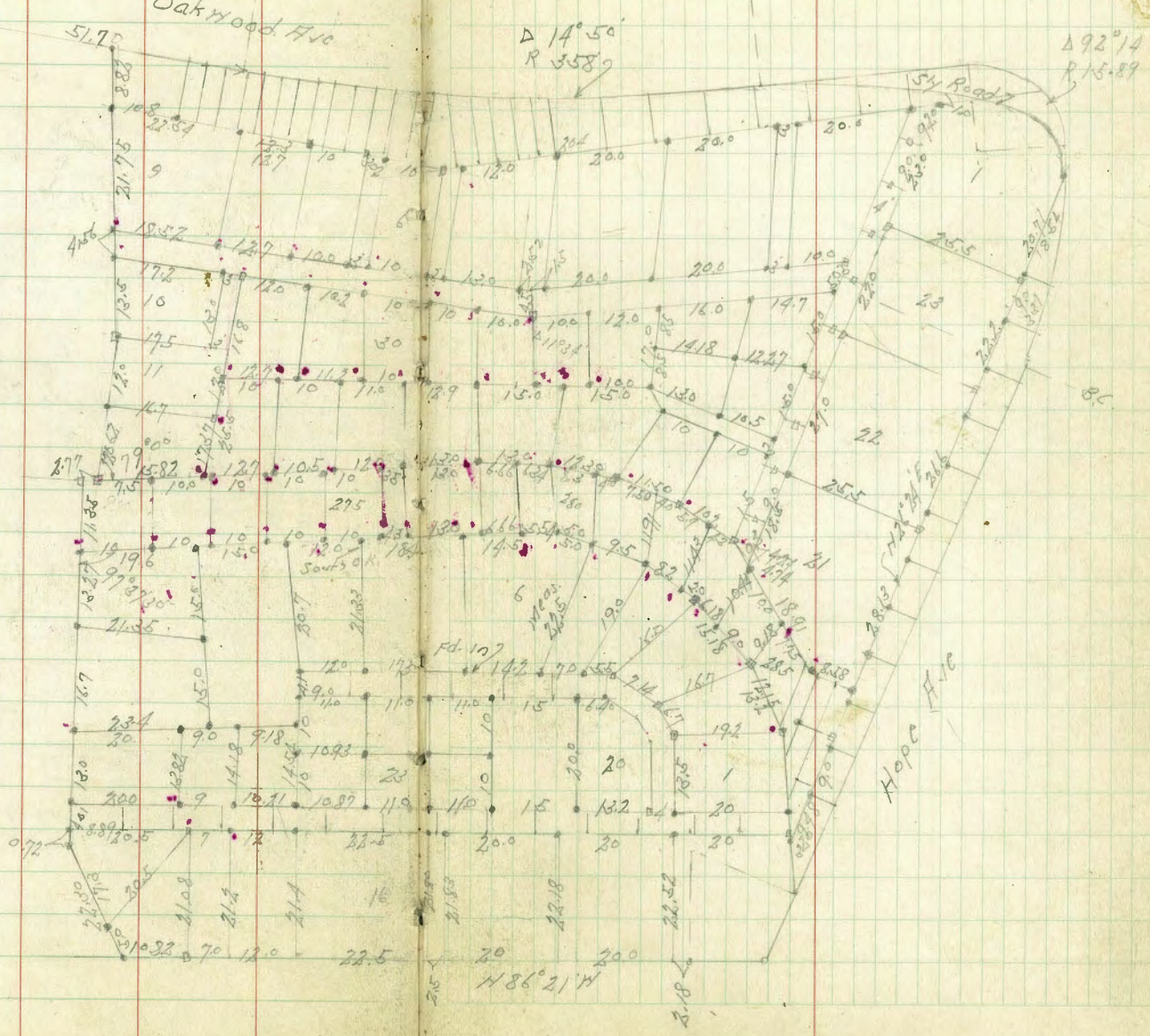

Unlettered Block Masonic

Div. "A"

Nov 15-43
S15502
B1151
8699



G.H.R. Plat Mount Pleasant

March 28-94

Sec 1056 Page 20

Sec Page 46

N. 55° 27' 30" E.

N. 43° 24' 30" W.

N. 52° 35' W.

N. 88° 12' W.

N. 12° 26' 30" W.

N. 89° 33' 30" W.

N. 62° 53' 30" W.

S. 82° 31' 30" E.

N. 89° 22' 30" E.

S. 89° 17' W.

89.843

N. 8° 05' E.

N. 83° 16' W.

N. 38° 53' 30" W.

N. 60° 43' 30" W.

S. 77° 34' 30" W.

N. 8° 05' E.

98.55

S. 68° 04' 23" E.

2+05.88

Ties Imperial Ave & East Line of Mount Hope Cont. next page
And North & South Road Imperial Ave.
to East & West Road to Service Yard

Dir. S 60°
Bog 19
N & S Road
181.16
.28
93°31'
90°
1426
1495
1550
1783
1876
1818
1837
0+91
0+75
0+50
0+25
0+00
Fd Mon
Fd Mon
54.5 ft Sabre
N. 18°22'E.
North
B 1586/33
Set Mon
8 29.44
West Line I.O.O.F.
490.45
Cost log 35
East
Imperial
316.83
316.40
Fd Mon
Fd Mon

April 3-44
S 1.55
B 1.55
B 0.99

Ft. Mount Hope Ave.
Fd Mon
N.E. I.O.O.F.
852.10
.151
Fd Mon
.106
.06
290.13
I.O.O.F.
Final Traverse 8-16-44 P.K.
Central Ave.
Fd Mon
Fd Mon
1584.10
Benbough Mausoleum
Fd Hub
.64
Ave.
572.60
.87
350.84
74.20
.21

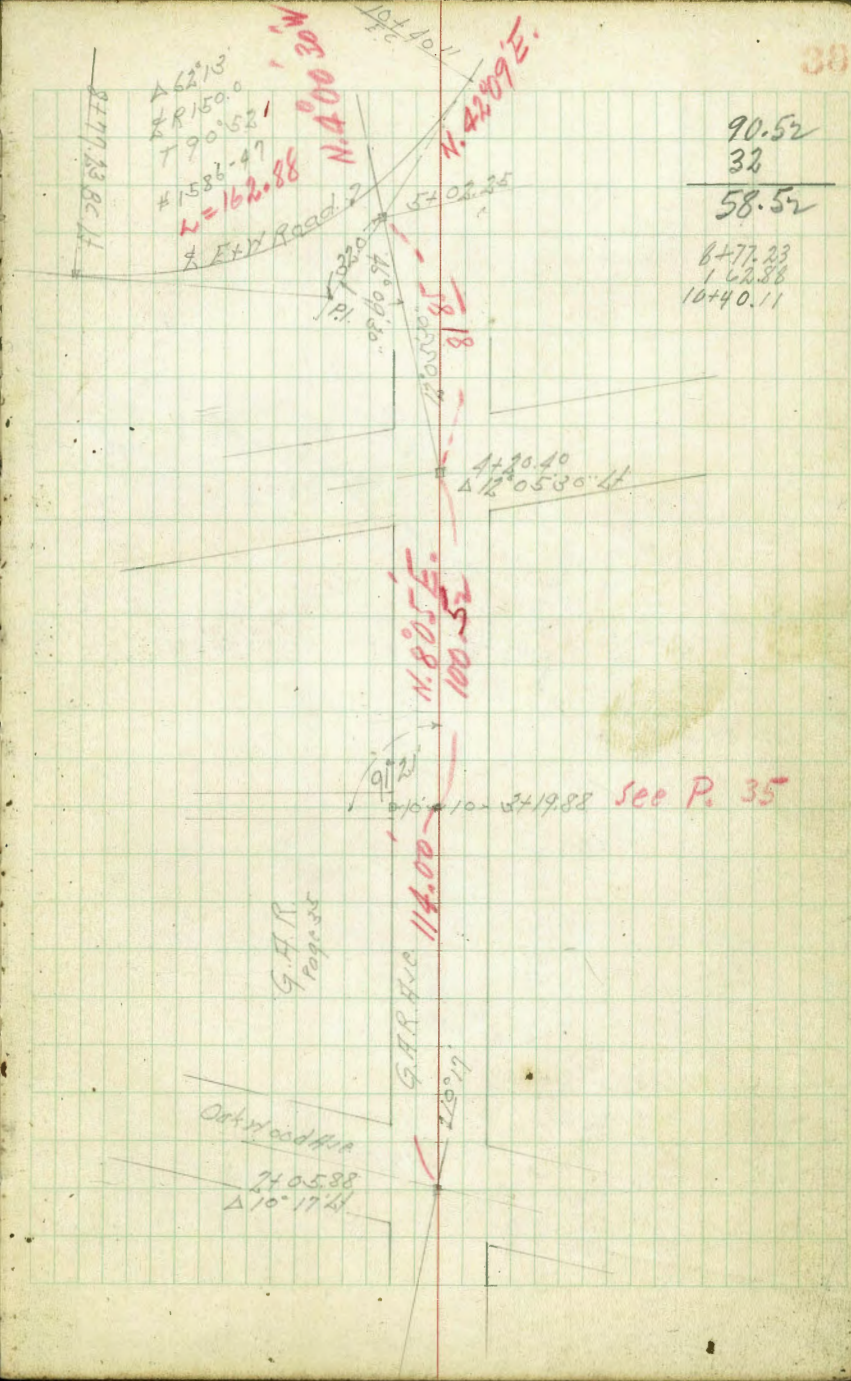
Δ 62°13'
℄ R 150.0
T 90.52
# 1586.47
L = 162.88
N. 40° 38' W.
N. 42°49' E.
℄ E+W Road
5+02.35
10+40.11
90.52
32
58.52
6+77.23
162.88
10+40.11
4+20.40
Δ 12°05'30" Lt
N. 80°55' E.
100.52
See P. 35
114.00
G.A.R.R.
page 35
Oak Woodlands
2+05.88
Δ 10°17' Lt

Ties Imperial Hse & West Line Mount Hope Cem

Hsig. 16-44
Sisson
Bliss

39

6°° to NP °°

Tompkins

Hamilton

Fd Mon

Set Mon

Beth Israel

Imperial

South Look

Road

USE 68°49'

S.89°53'30"E

Spruce Dr.

Masonic

Cedar Dr.

N.89°07'30"E

B 1586-41

Cypress Dr.

S89°59'N

S89°58'N

Imperial Hse

Found 85

662.01

146.12

.66

.59

114°05'40"

57.22

West Line Mount Hope Cemetery
Imperial Ave to P.L. Line North of Market St.

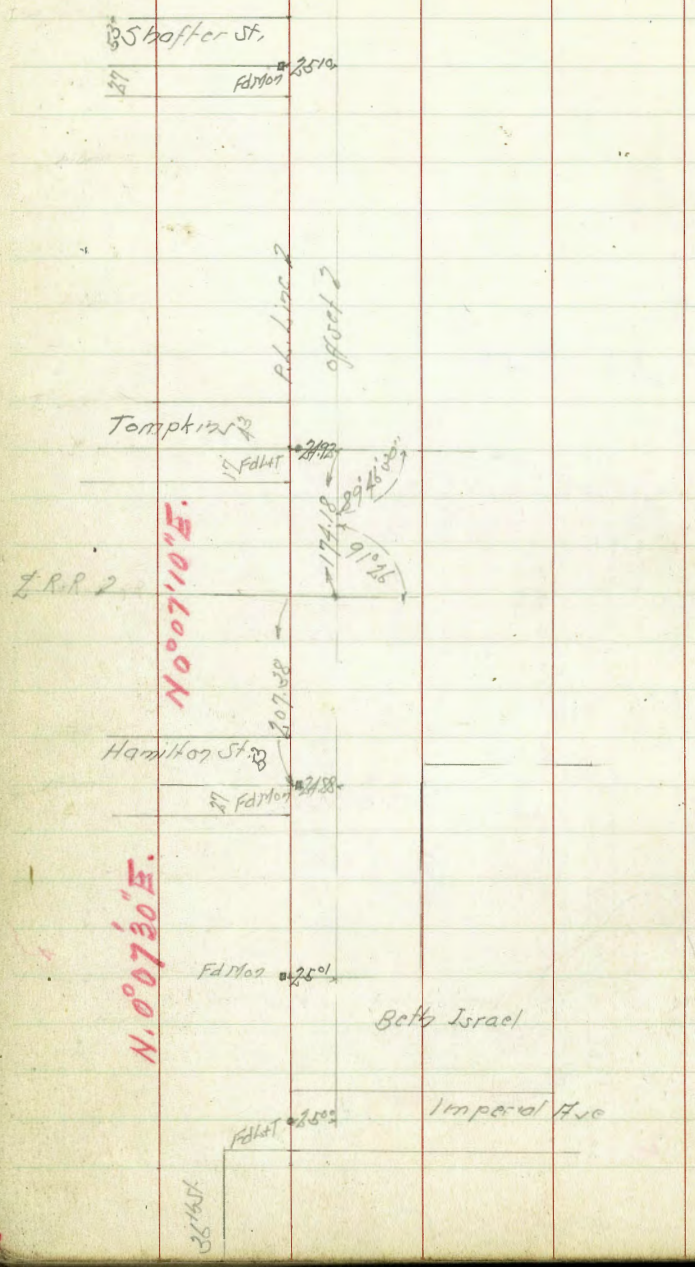

Oct. 3. 17
Sussex
Bl. St.
Osborne

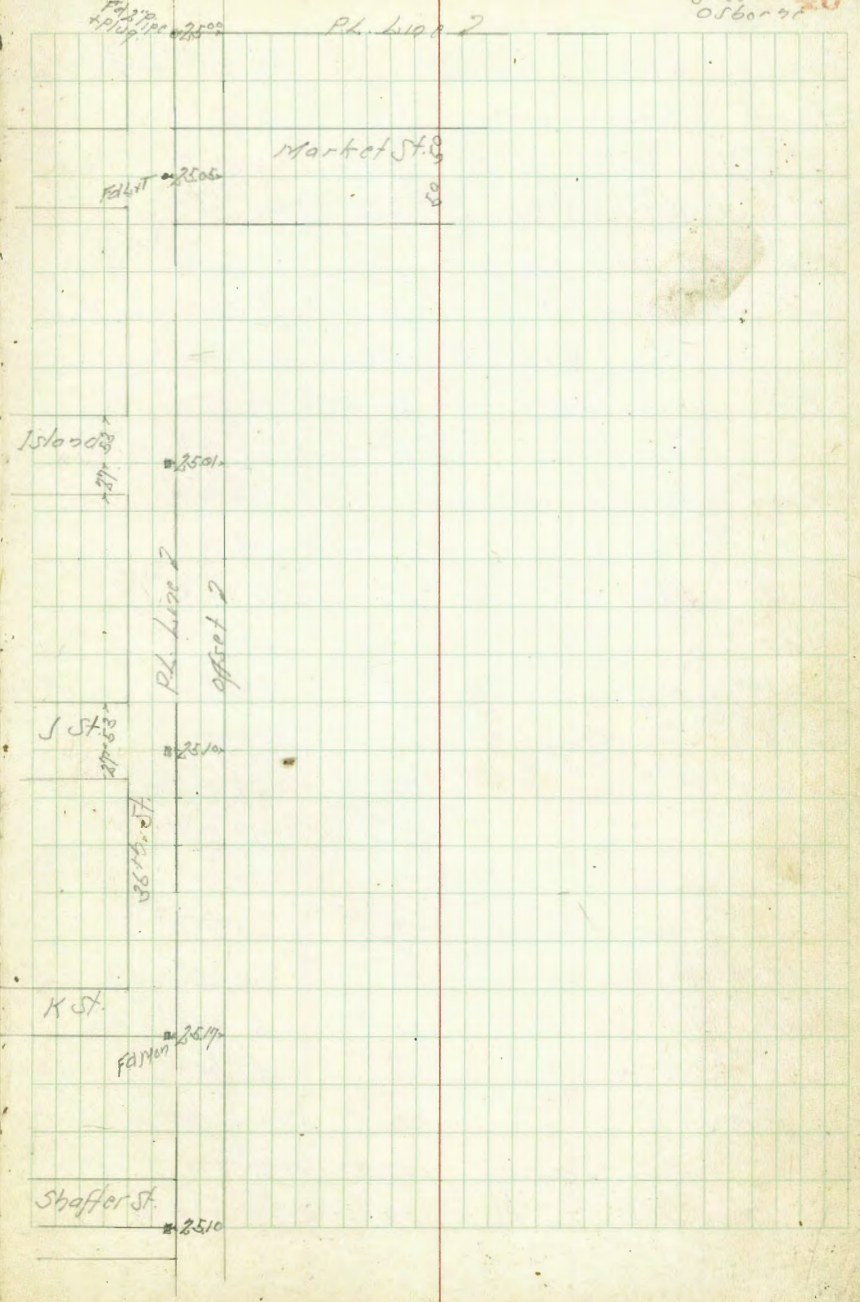

Proposed Sewer Masonic Cemetery
Block U

BM	5.97	104.53		98.56	S.E.B.P. Imperial & Southblock
TP	1.43	100.35	5.61	98.92	
TP	0.43	87.85	12.93	87.42	
TP	1.23	76.26	12.82	75.03	
TP	2.19	65.93	12.52	63.74	
0+0	= Exist Manhole		6.93	59.00	on Rim
"	Flowline		15.83	50.10	
+11.25	= N Rail R.R.		5.00	60.93	
+16.25	= S " " "		4.80	61.13	
+33.7	= Top Granite Wingwall		6.40	59.53	
"	Ground		8.2	57.73	
+45	= Bottom Wall		11.9	54.03	
+55			6.6	59.33	
+61.00	= Δ 22°50' Rt		6.19	59.74	on Stub
+64	= N Rd Oil & Rock Pav		6.2	59.73	
+89			6.2	59.73	
1+0			6.7	59.23	
+12.1	= Gutter		7.1	58.83	
"	= Top Granite Curb		6.7	59.23	
+49.34	= Δ 31°06' Rt		5.77	60.16	on Stub
2+0			8.0	57.93	
+25			7.0	58.93	
+44.10			5.34	62.59	on Stub
"	12 Lt = Top of Fill		+4.7	70.63	
"	10' Rt Toe of Fill Slope		89	57.03	

Oct 22-44
S.S.S.07
Bliss
Osborne

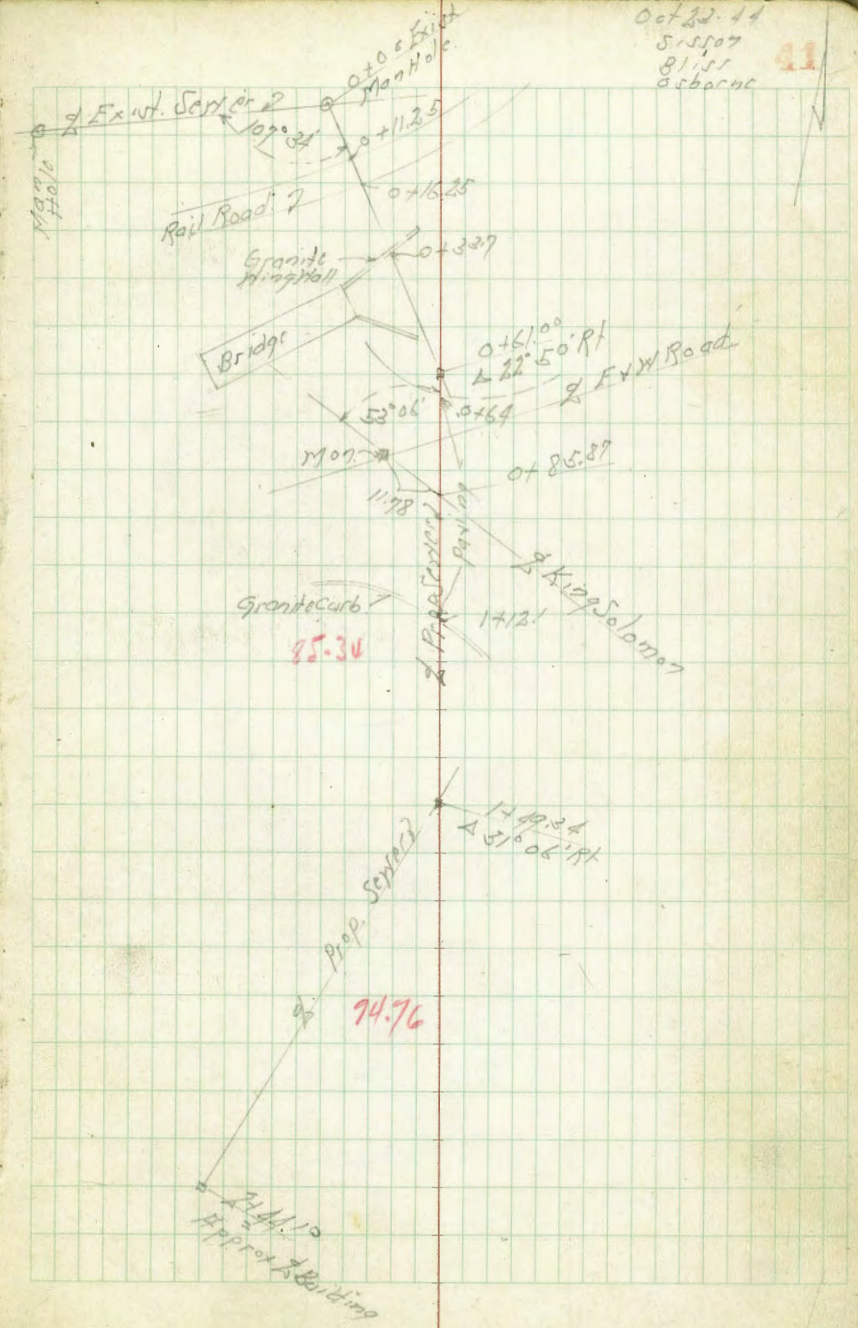

Beth Israel Cemetery

Nov. 29. 11
Simson
Blin
Osborne
Hazard

Hubs Found
Mons.
Lead + Tack
Hubs Set.

Hamilton

Proposed 40' Road

S. 89°53' E.

N. 89°58' W.

N. 89°58' W.

S. 89°40' E.

Road Way

Path

Conc. Wall

Imperial Ave.

Note! - Base Line is 18.5 East + West of 2 Conc. Walls North of Imperial

Mount Moor Memorial Section

Division 1. Section 6-7
Mount Hope Cemetery

Dec. 14-44
S. Sisson
Bliss
Osborne

▫ Hubs Found
• Hubs Set

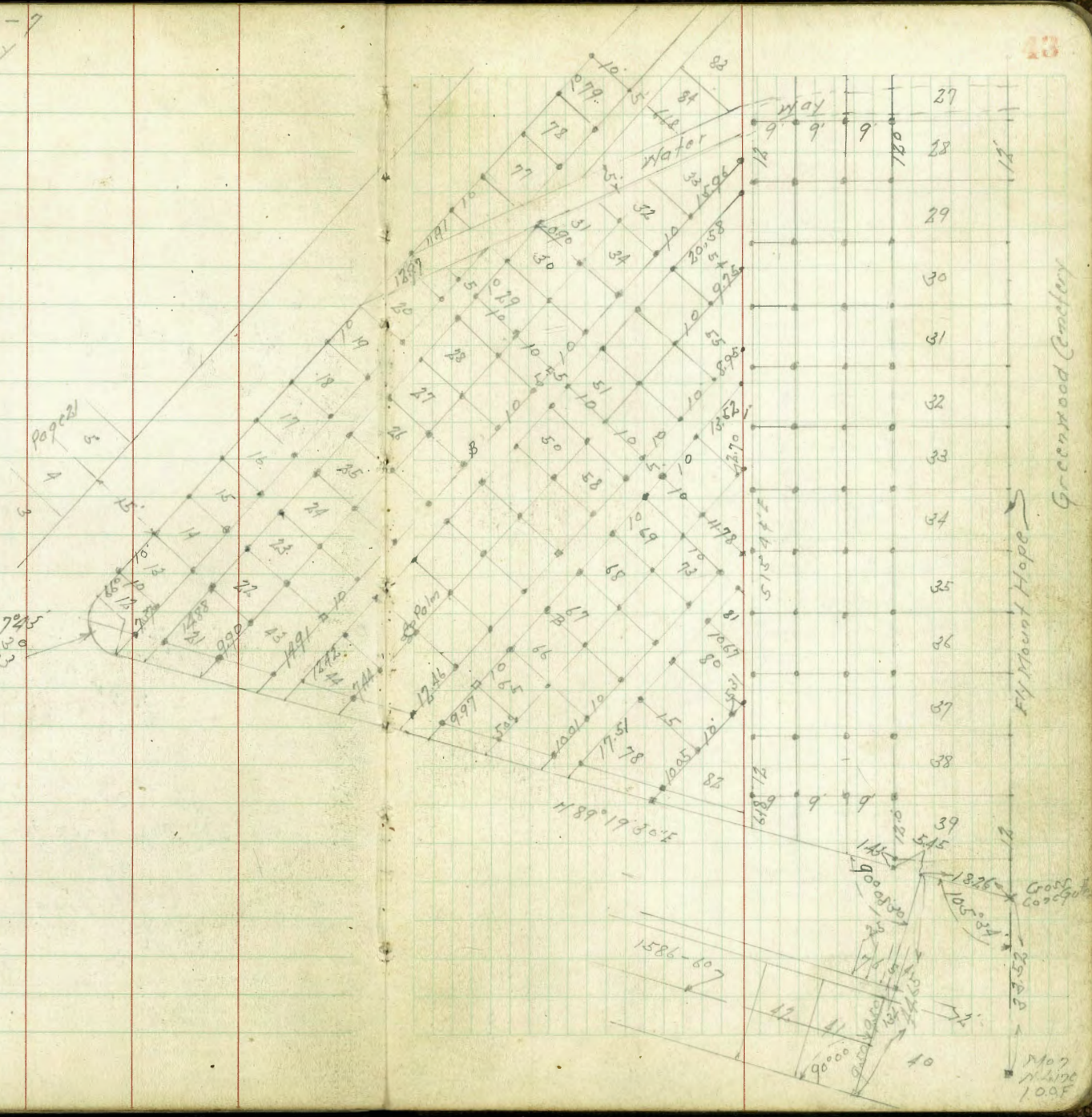

Division 1 Section 6-7 Cont

Division 1 Section 6-7 Cont.

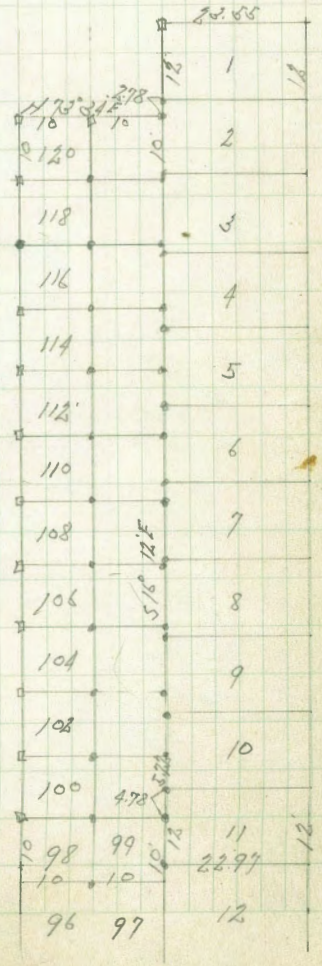

G.A.R. Plot & Block 4 Mowat Hope

See Page 35 Abs # 1056 Page 20

Dec. 31. 44
Simon
Bliss
Osborne
□ Hubsfd.
● Habsfd.

Note: 1.52 Next to Aisle
R = 15.5
Tap = 2.7

County Cemetery Division #1

County Cemetery Division #2

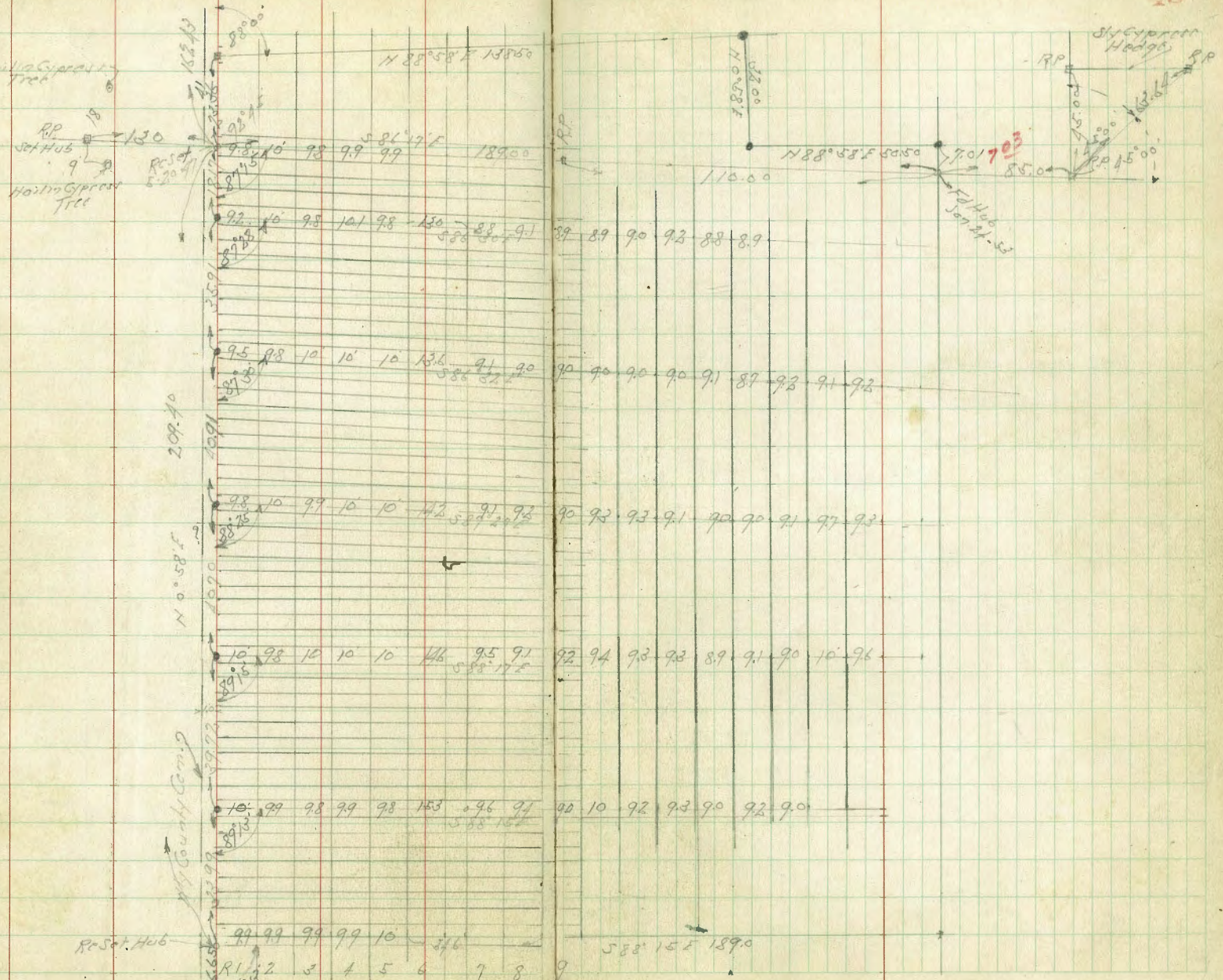

County Cemetery Division 3 Tad. 7

Driveway

GRAVES = 9'×4'

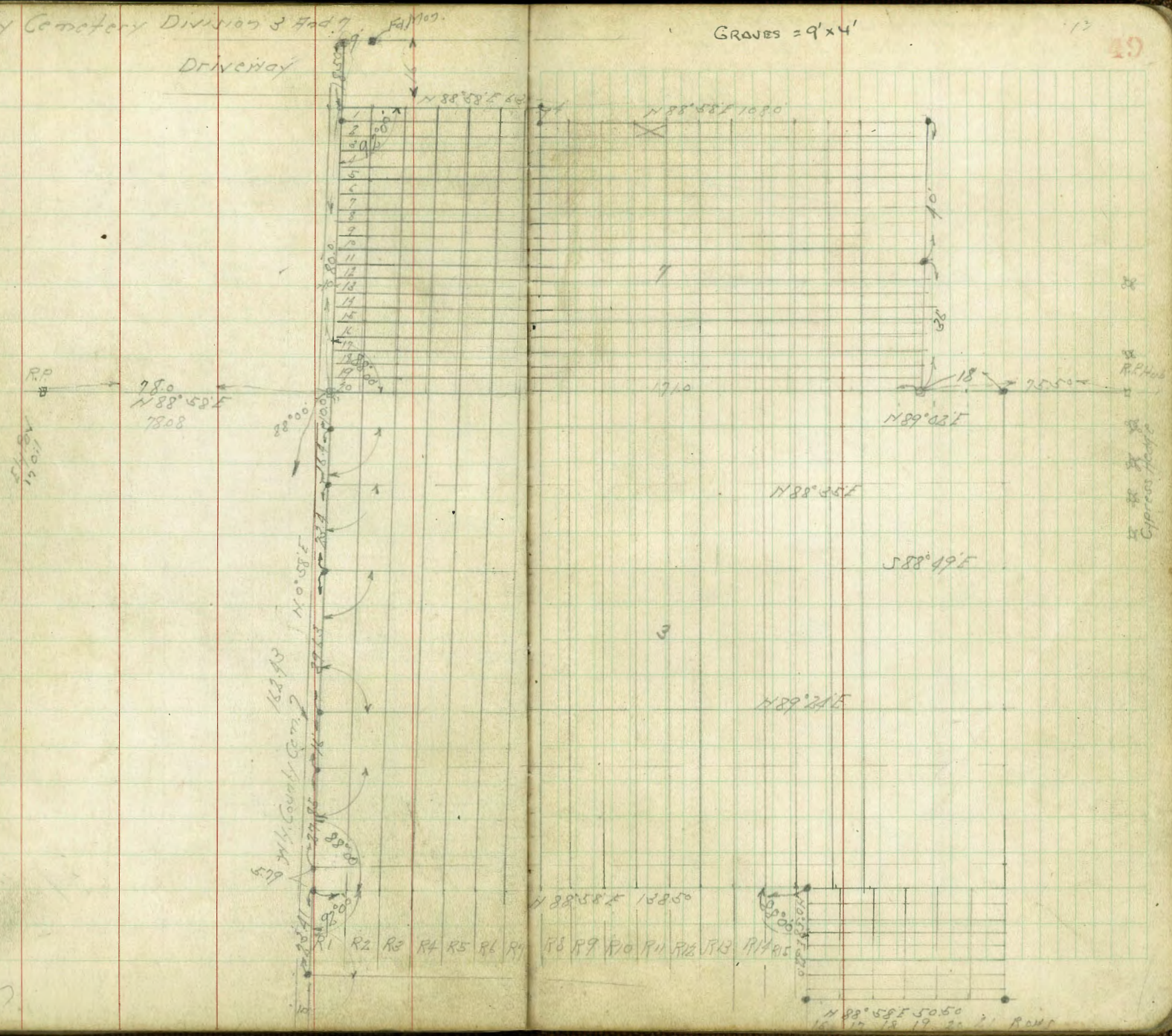

I.O.O.F Cemetery Staking of Paths
Blocks 16-47-S-48-32-15-21-24-30-31

July 27-45
Sisson
Osborne
Bogg



□ Hubs Found □

• Hubs Set •



Pag 050

Division 7 Sec 2-3-4

For Original Closing of Roadway Page 13



Dec 10-45
Sisson
Bliss
Osborne
Begg

52

Division 7 Sec 2-3-4

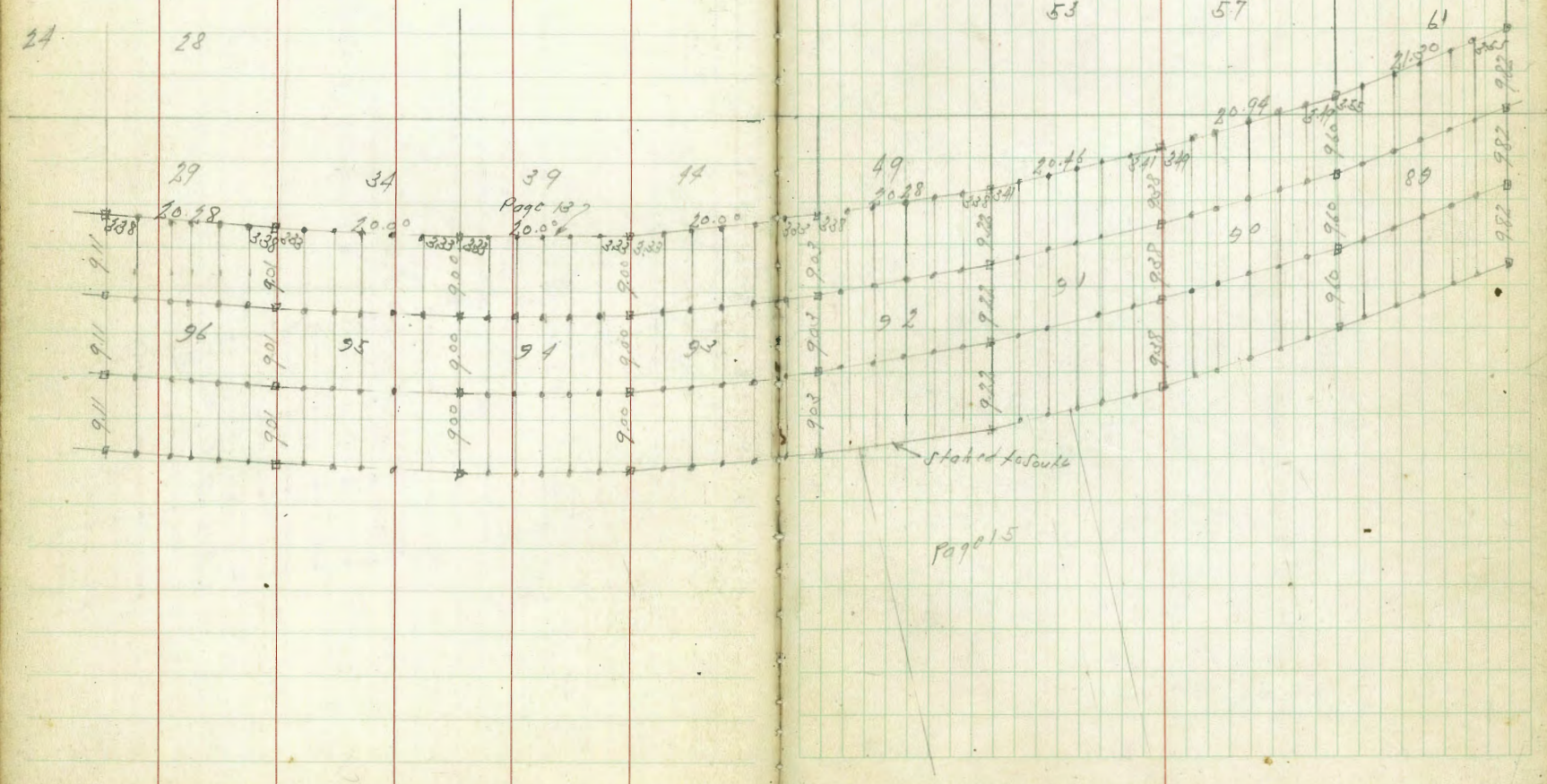

Division 7 Sec 2-3-4

Hubs Found
Hubs Set

Dec 14-45
Sisson
Bliss
Osborne
Begg

Cont. Page 55

Page 14 & 15

Note Change on Layout
Resub Lot 98
See pg 24

Division 7 Sec. 2-4

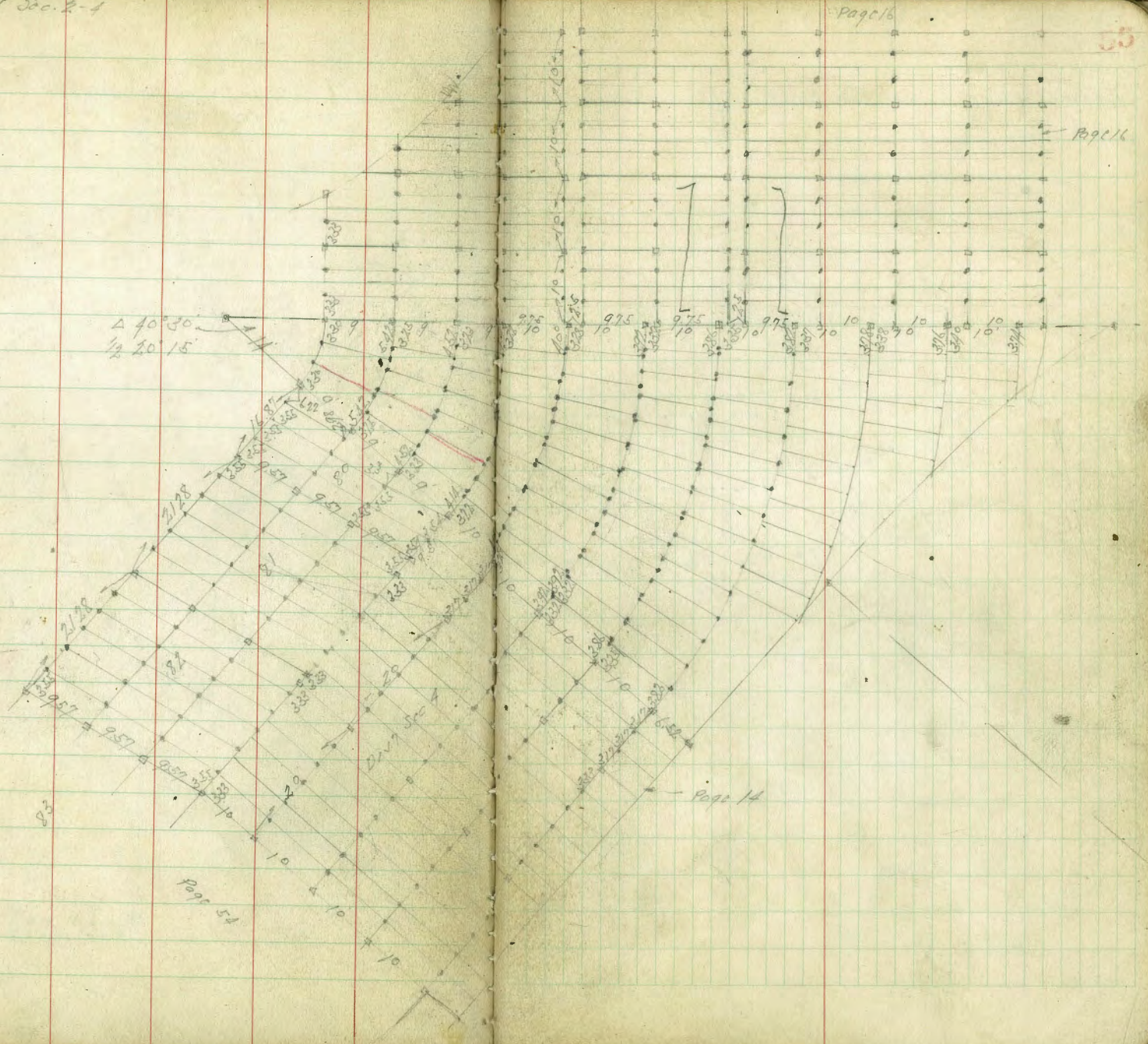

Division 5 Section 2 & 3
ReSub

For. Old Sec # 1586 Page 28-29

Cont Page 57

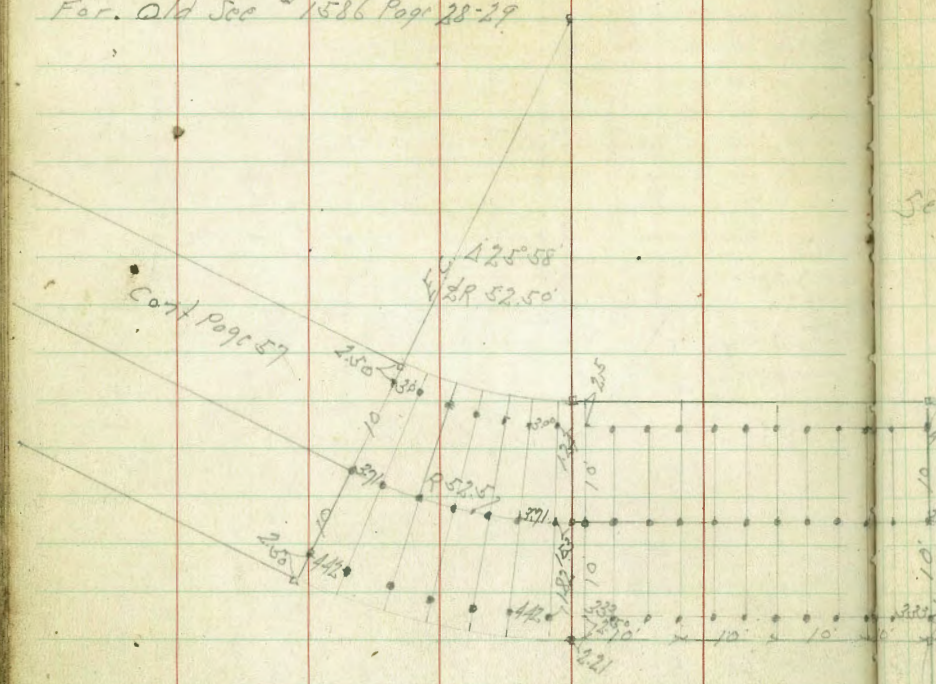

Sec 3

May 8-46
Sisson
Hoddel
Allen

56

▫ = Hubs Found ▫

• = Hubs Set. •

Section 2

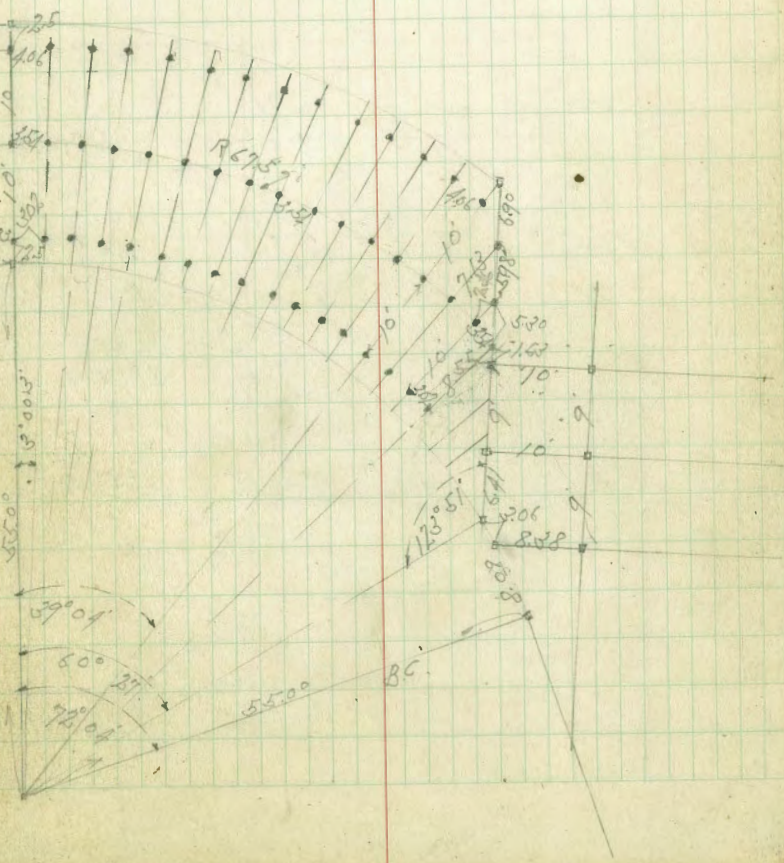

Division 5 Section 2 + 3
Re Sub Roadway Between Section 2 + 3

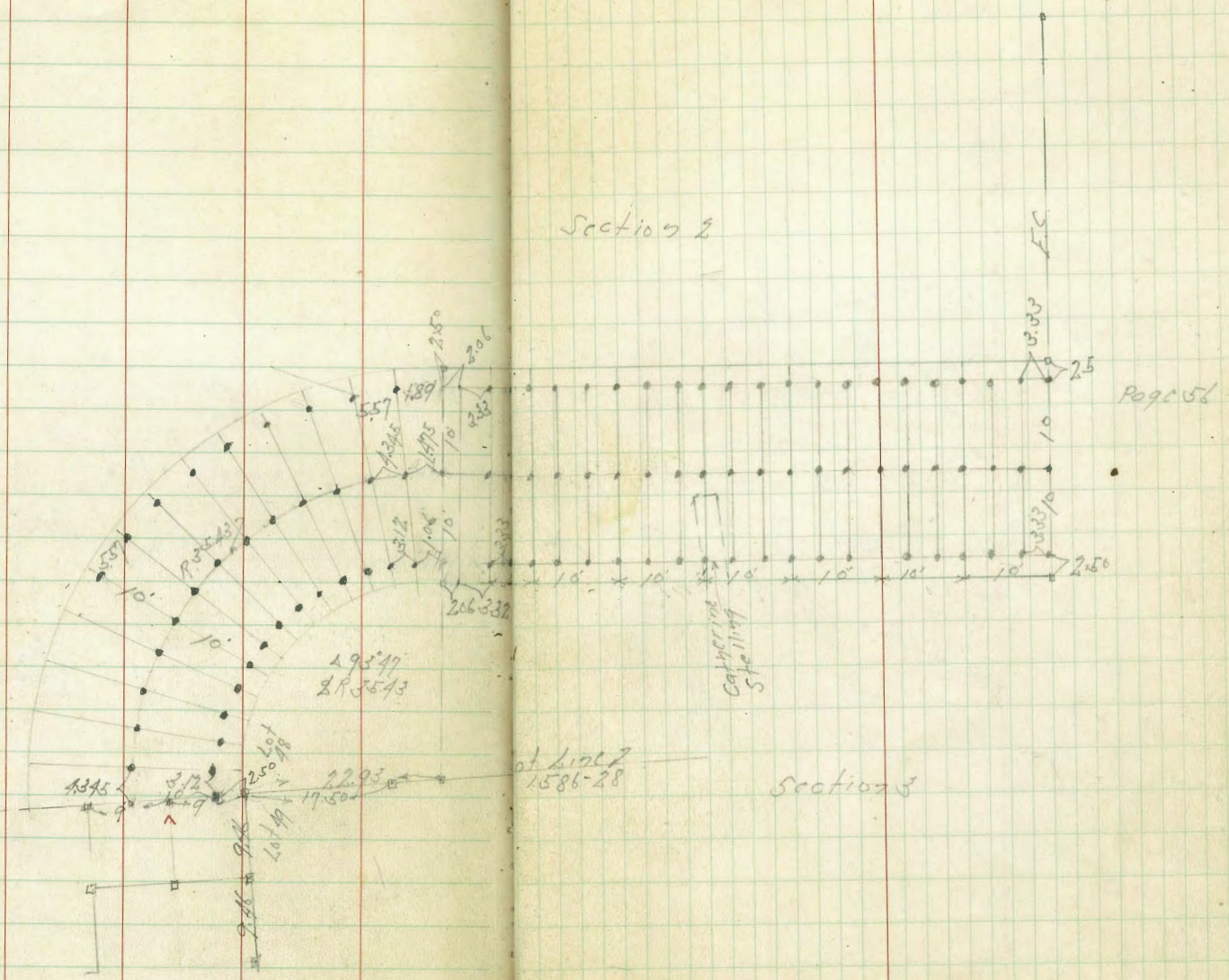

Block H Masonry

May 10-46
S.S.S.
Waddel
Allen

58

Hubs Found

Hubs Set

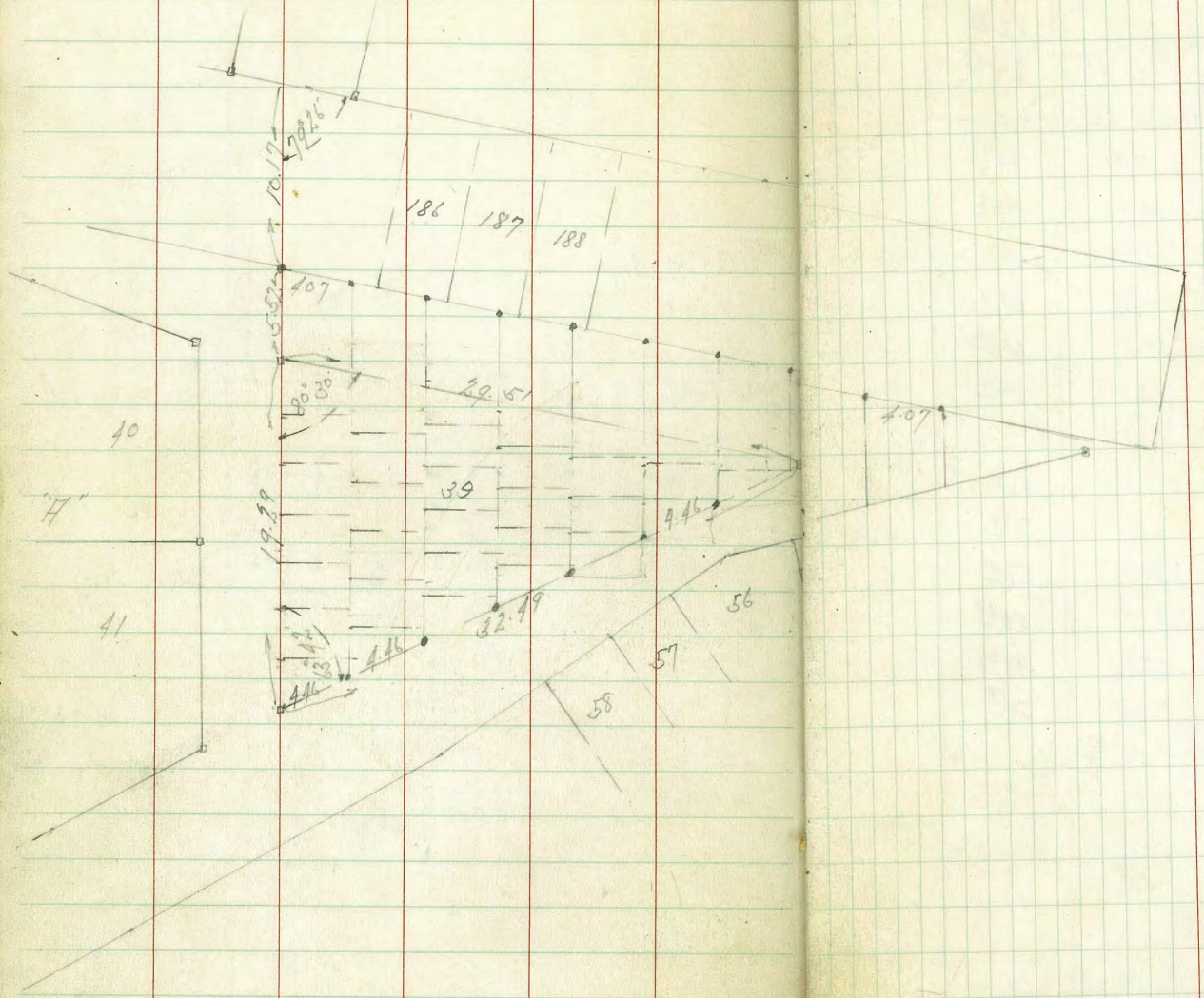

Proposed Storm Drain
Home of Peace Cemetery + Block U Masonic

B.M.	1.08	94.94		93.86	on Rod Hub 5+46.47 ℄ 1718-6
0+0	on 0:1 Paving		12.16	82.78	
+14.5	=Sly Prop Inlet		12.77	82.17	
TP	0.56	82.65 ✓	12.85	82.09 ✓	
+19	=N'ly Prop Inlet		7.9	74.8	
+30			9.1	73.6	
TP	0.20	70.13 ✓	12.72	69.93 ✓	
+50			0.7	69.4	
1+0			7.5	62.6	
+22			10.9	59.2	
TP	2.82	60.00 ✓	12.95	57.18 ✓	
+40			8.2	51.8	
+45.00	Δ 5°24' Rt		8.43	51.57	on Hub
+75			8.9	51.10	
2+0			9.5	50.50	
+12.9	1.0 Lt of ℄ = Sly 10" Conc Pipe		12.02	47.98	Flow Line
+25	= ℄ E+W Road		9.42	50.58	
TP	10.54	65.64 ✓	4.90	55.10 ✓	
B.M.			5.12	60.52 ✓	N.E. Cor Catch Basin 60.51 1718-18

Grader Next Page

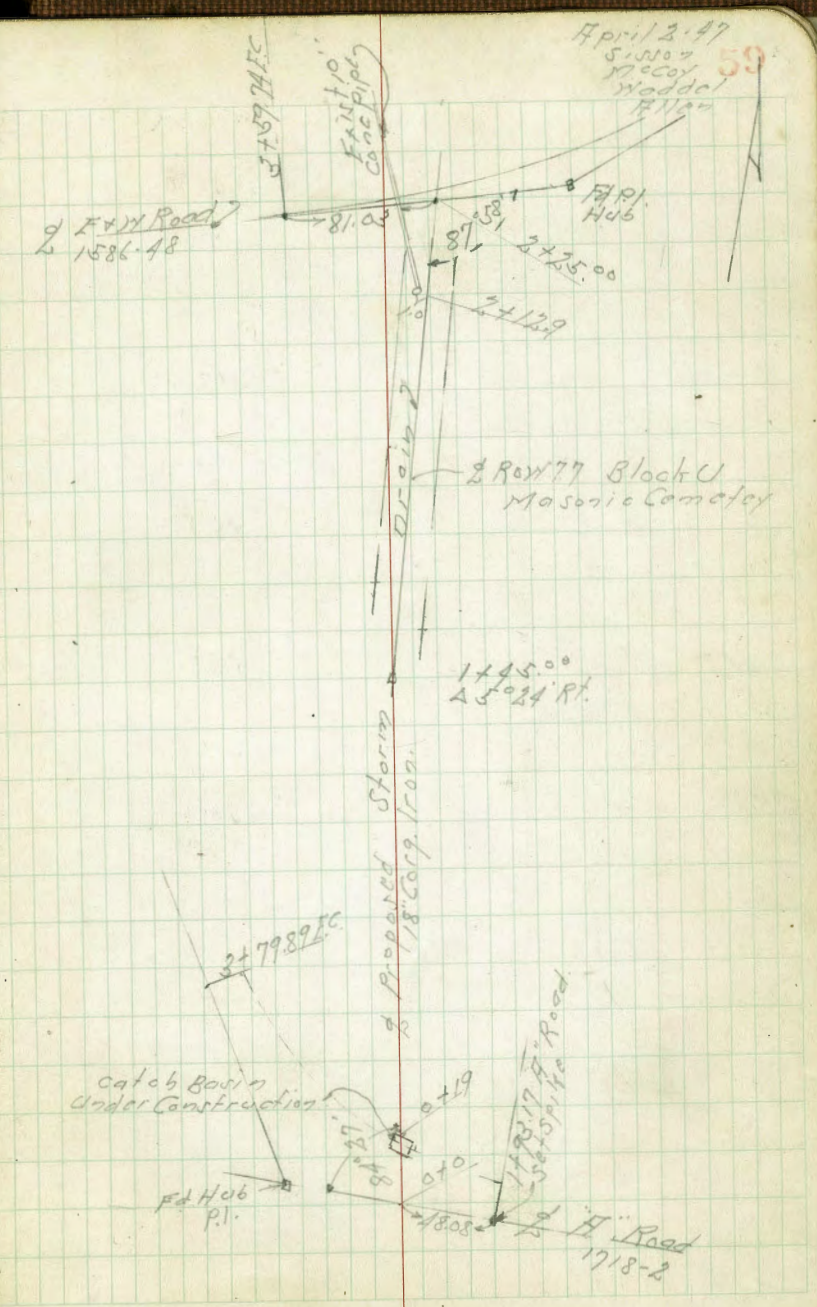

Grade Storm Drain April 13-47

Sketch Page 59 Stakes offset 3' East of ℄ Ditch

BM	12.58	64.15		51.57	on Hub 1+45
2+09 = End				47.00	17.15 14.15 C3.00
1+77				47.80	15.55 12.08 C3.27
1+45 = Brk A				48.6	15.55 12.65 C 2.90
1+25 = Brk				51.00	13.75 8.72 5.03
0+95 = Brk				63.00	1.15 1.70 F 0.55

9.95
5.
20.
5.
21.02
5
20.08
86.05

34
23
12
22

3