1781

1781

MICROFILMED
DEC 29 1964

MADE IN U.S.A.

Our Leather Bound Engineers Note Books are carried in the following rulings:

No. 380 LEVEL BOOK.	Left and Right Hand Page the same as Left Hand Page of this Book.
No. 382 FIELD BOOK.	Left Hand Page as in this Book, Right Hand Page 4x4 to the inch, Center Line Red.
No. 384 MINING TRANSIT BOOK.	Left Hand Page as in this Book, Right Hand Page 8x8 to the inch, Center Line Red.
No. 385 FIELD BOOK.	Left Hand Page as in this Book, Right Hand Page 8 vertical and 4 horizontal lines to the inch, Center Line Red.

We also carry the Note Books listed above, bound in extra strong Fabri-Hide (otherwise the same quality of book,) which can be furnished at a somewhat lower price.

In ordering Fabri-Hide covered books, add the letter "F" to catalog number.

THE FREDERICK POST CO.
ENGINEERING and DRAFTING SUPPLIES
P. O. Box 803 CHICAGO

INDEXED
to page #74

MICROFILMED

DEC 29 1964

Pages

29-40 - X-Sect. Alley Block 70 - Ocean Beach

		Page
Quince + Front	Flag. Prop. Cors. + Culver + X-Sec.	2-4
Alley Blk "E" Arlington Sub		16-28
" " 417 Garlands Sub.		

4-21-47

Quince & Front.

Cross section for Culvert.

Flag property Corners

o = Flag set

Sommermeyer
W. Moore
Roberts

INDEXED

0+00 = 78.8 N.E. ℄ Front = 30' N.E'ly.
East line Front

T P	10.64	186.57	12.64	175.93
T.P.	1.80	188.57	11.81	186.77
T.P.	0.05	198.58	12.98	198.53
T P	0.17	211.51	12.91	211.34
T.P.	0.37	224.25	12.31	223.88
T.P.	0.62	236.19	12.94	235.57
N.E.B.P. 1st + Palm	0.22	248.51	—	248.29

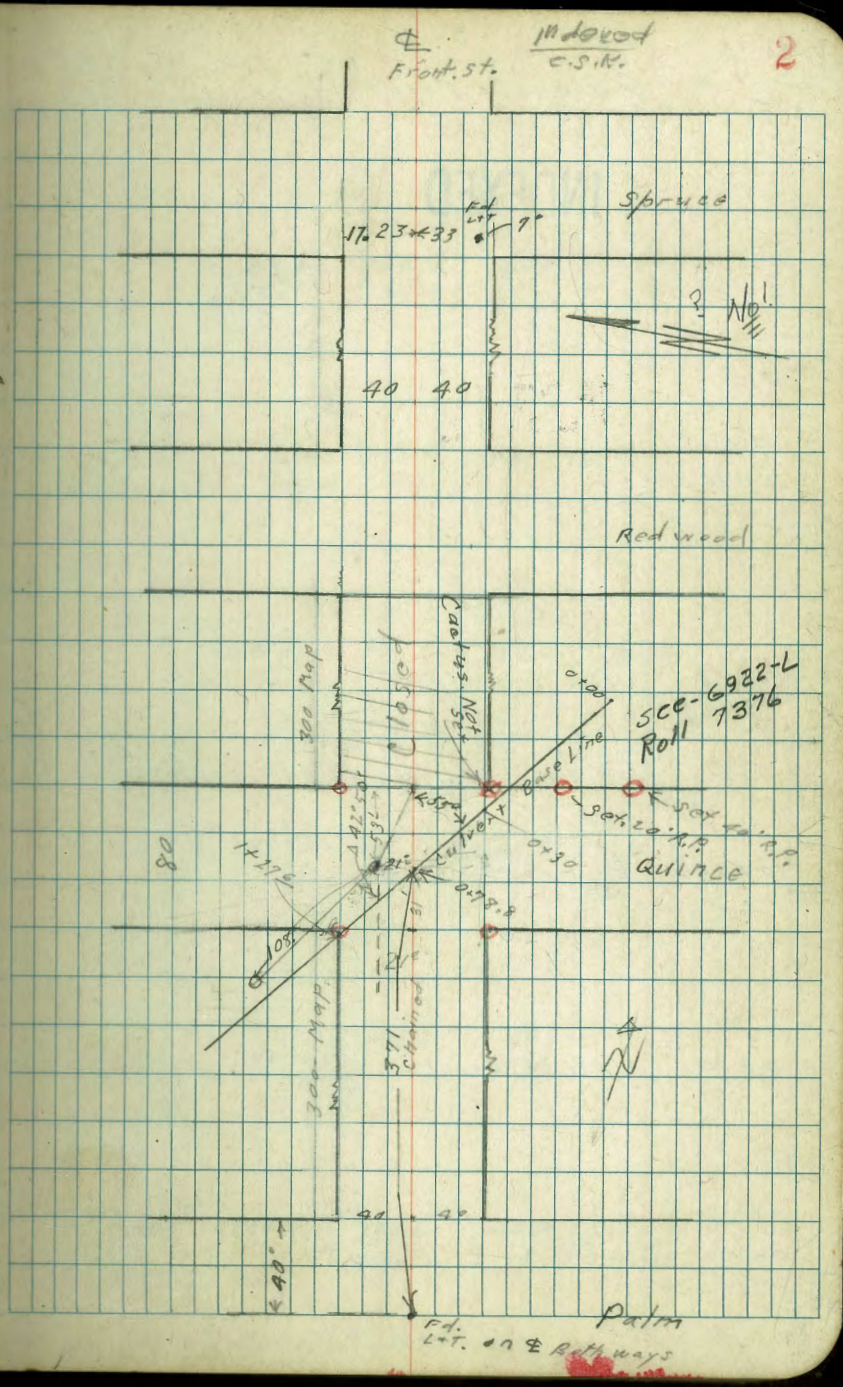

Quince + Front

INDEXED

2+00				
1+70				
1+27.6 = Wly. line Front.				
T.P	0.97	176.90	10.64	175.93
0+78.8 ℄ Front				
0+30 = Ely line Front				
0+00 = 78.8 N.Ely ℄ Front.				
		186.57		

Lt. Sly.		B.L.		Rt. Nly
	153.4 23.5 10 Side wash	152.9 24.0	156.4 20.5 10	
164.7 12.2 25	160.1 16.8 7	159.8 17.1	159.8 17.1 2	162.9 14.0 10
	168.4 8.5 15	161.9 15.0	162.1 14.8 7	166.9 10.0 13
		176.90		
175.0 11.6 16	169.4 17.2 9	168.1 18.5	168.9 17.7 9	173.6 13.0 20
179.4 7.2 16	176.1 10.5 10	175.6 11.0	180.0 6.6 15	
186.0 0.6 20	182.8 3.8 11	182.5 4.1	185.0 1.6 8	
		186.57		

Quince & Front

INDEXED

orig B.M.	248.29		0.49	248.35	0.06
T.P.	11.89	248.84	0.24	236.95	
T.P.	13.10	237.19	1.41	224.09	
T.P.	12.62	225.50	0.28	212.88	
T.P.	13.22	213.16	0.28	199.94	
T.P.	12.17	200.22	0.80	188.05	
T.P.	12.92	188.85	0.97	175.93	
		176.90			

Walker
Hendricks
Becker
Johnson
5-25-47

CROSS SECTION - DALBERGIA ST 100' Wide
from WLY Line Una St
To ELY Line Woden St.

W.O. 31227

INDEXED

Notes Reduced
6-2-47
O.N.Munson

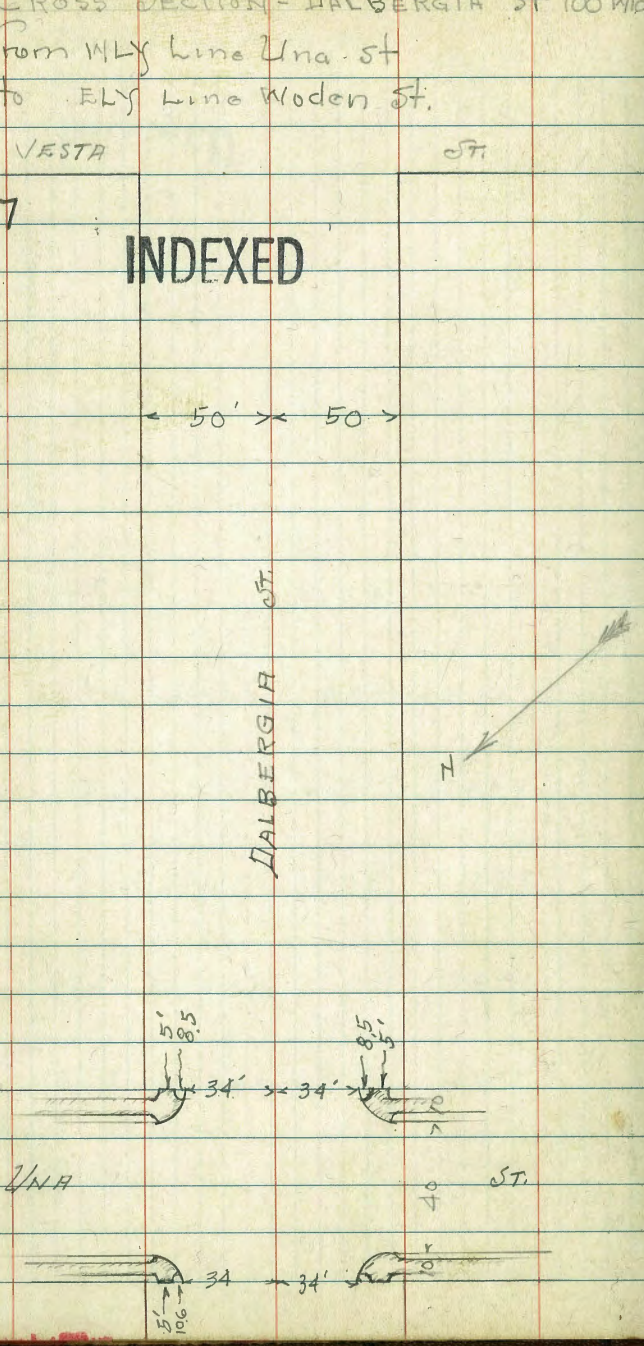

Indexed
C.S.N.

5



Dalbergia St. X-Sections

on starting B.M.

T.P. 5.12 2423 585 1911

0+50

INDEXED

0+00 = ELY Line Una St

0-10 = ELY cb Line Una St.

0-30 = ℄ Una St

0-50 WLY cb Line Una St

0-60 = WLY Line Una St

B.M.

5.85 2496 19.11

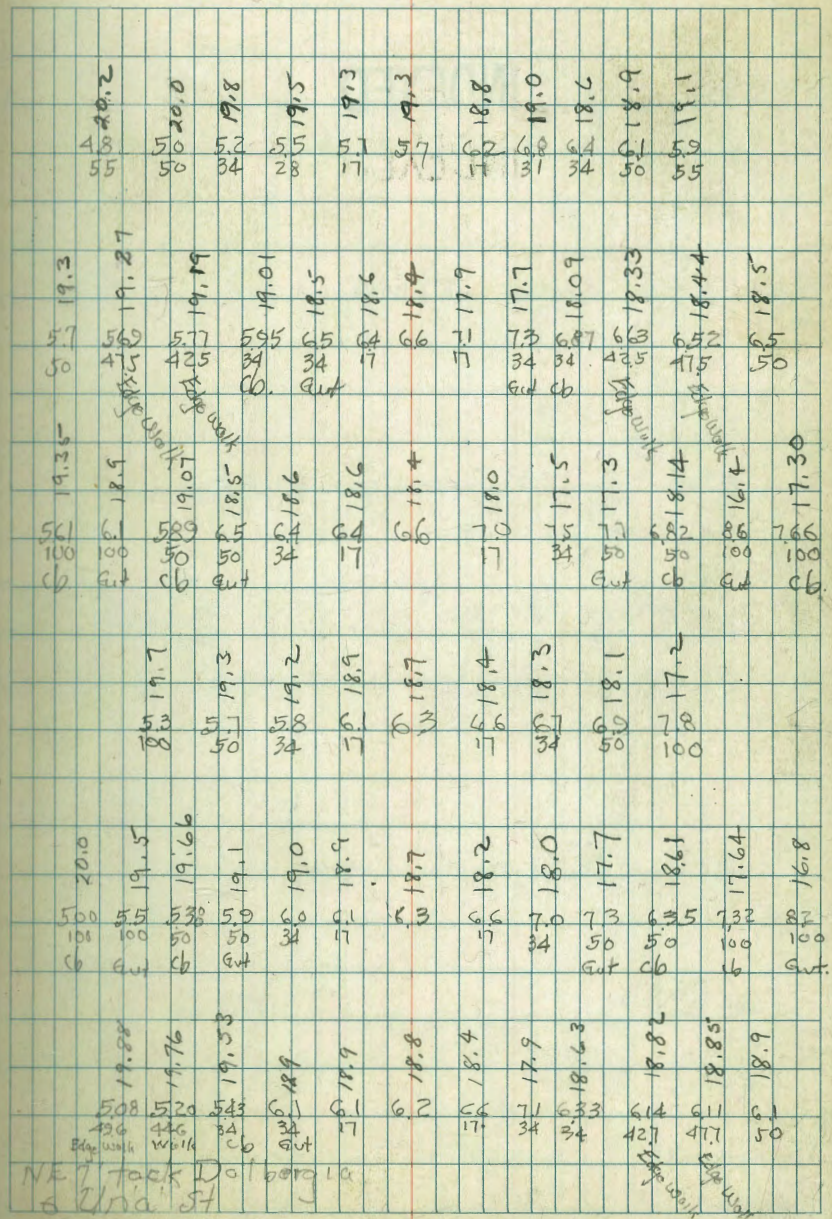

NET Tack Dalbergia & Una St

FB 1744 · P-44

Dalbergia St.
X-Sections

INDEXED

2+00

1+87 = ℄ Conc. Walk 27'Wide

1+69 = ℄ Conc Ribbon Drive on ℄t

1+50

1+46 = ℄ Conc Walk 24'Wide

1+00

0+67 = ℄ Conc Walks 34'Wide

0+61 = ℄ Conc Walks on Lt 21'Wide

24.23

Lt ℄ Rt



Dalbergia St.

X-Sections

3+66 = ℄ 3' Conc. Walk

INDEXED

3+50

3+34 = ℄ 6'6' Conc. Drive

3+16 = ℄ 3' Conc. Walk

3+00

2+67 = ℄ 3' Conc. Walk

2+50

2+18 = ℄ 3' Conc. Walk

2423

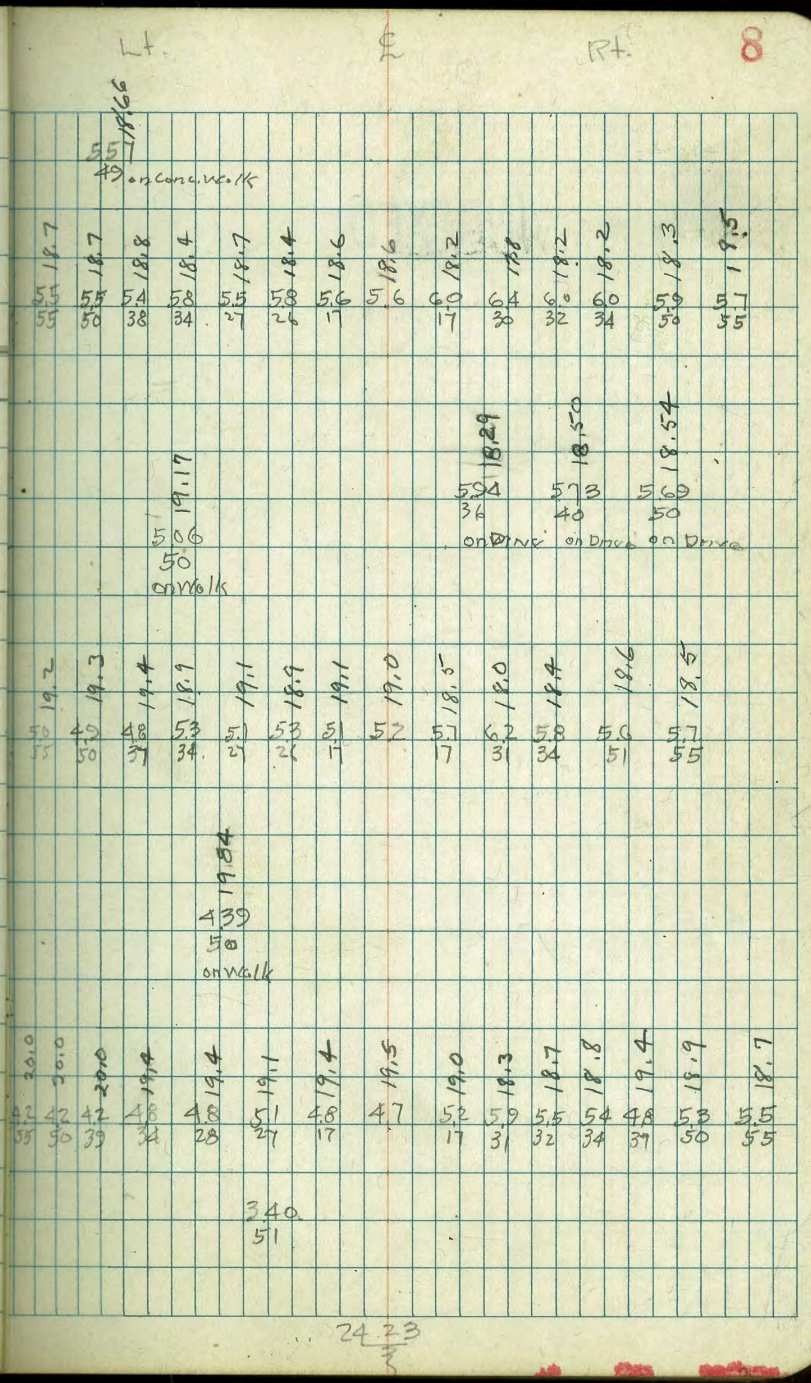

Dalbergia Street
X-Sections

6+10.43

INDEXED

6+00.43 = ℄ Line Vesta St.

SE Tuck Vesta & Dalbergia TP 4.30 20.54 7.99 16.24

5+50

5+00

4+50

4+15 = ℄ 3' Conc. Walk on Rt

4+00

2423

Lt. ℄ Rt. 9

	16.53	15.89	16.07	15.39	15.27	15.36	15.63		15.34	15.28	15.46	16.12							
	4.01	4.65	4.49	5.15	5.27	5.18	4.81		5.10	5.26	5.08	4.41							
	100	100	50	50	34	17			17	34	50	50							
	Cb	Gut	Cb	Gut	Pav	Pav	Pav		Pav	Pav	Gut	Cb							
	16.4	16.32	16.26	16.09	15.36	15.44	15.59		15.47	15.48	16.11	16.40	16.43	16.8					
	4.1	4.22	4.28	4.45	5.18	5.10	4.85		5.07	5.06	4.43	4.14	4.11	3.7					
	50	47.5	42.5	34	34	17			17	34	34	42.5	47.5	50					
		Walk	Walk	Cb	Gut	Pav	Pav		Pav	Gut	Cb	Walk	Walk						
						20.54													
	15.8	15.9	16.3	16.6	16.2	16.3	16.0	16.0	16.4	16.3	16.0	16.6	16.5	17.1	17.3	17.4			
	8.4	8.3	7.9	7.6	8.0	7.9	8.2	8.2	7.8	7.9	8.2	7.6	7.7	7.1	6.9	6.8			
	55	50	47	38	34	27	25	17		17	28	29	34	37	50	55			
	16.3	16.3	16.8	16.9	16.6	16.8	16.6	16.8	17.0	16.9	16.4	16.7	17.3	17.6	18.1	18.5			
	7.9	7.9	7.4	7.3	7.6	7.4	7.6	7.4	7.2	7.3	7.8	7.5	6.9	6.6	6.1	5.7			
	55	50	45	37	34	27	26	17		17	28	30	34	37	50	55			
	16.3	17.0	17.4	17.7	17.3	17.5	17.1	17.3	17.7	17.4	16.9	17.5	17.4	18.2	18.1	18.8	18.9		
	7.9	7.2	6.8	6.5	6.9	6.7	7.1	6.9	6.5	6.8	7.3	6.7	6.8	6.0	6.1	5.4	5.3		
	60	50	47	37	34	26	25	17		17	29	31	34	39	46	50	55		
														18.52					
														5.71					
														46					
														on walks					
	18.0	18.1	18.1	17.8	18.2	17.9	18.0	18.2		17.9	17.5	17.7	17.8	18.3	18.4	18.3			
	6.2	6.1	6.1	6.4	6.0	6.3	6.2	6.0		6.3	6.7	6.5	6.4	5.9	5.8	5.9			
	55	50	36	34	26	25	17			17	30	32	34	39	50	55			

2423

Balbergia Street
X-Sections

6+85 = ℄ 3 Conc. Walk on Lt

INDEXED

6+80

6+60.43

6+50.43 = ELY cb Vesta

6+30.43 Section on Pav. ℄ Vesta

6+10.43 ELY cb Vesta

2054

Lt ℄ Rt.

			16.06														
			4.48														
			46														
			on Walk														
16.1	15.9	15.8	15.5	14.7	15.3	15.5	15.6	15.2	14.7	14.1	15.7	15.7	15.9				
4.4	4.6	4.7	5.0	5.8	5.2	5.0	4.9	5.3	5.8	6.4	4.8	4.8	4.6				
55	50	37	34	33	27	17		17	29	34	36	50	55				
										Ditch							
15.9	15.76	15.71	15.53	14.82	15.00	15.13		14.97	14.87	15.59	15.78	15.81	16.1				
4.6	4.78	4.83	5.01	5.72	5.54	5.41		5.57	5.69	4.95	4.76	4.73	4.4				
50	47.5	42.5	34	34	17			17	34	34	42.5	47.5	50				
	Walk	Walk	cb	Gut					Gut	cb	Walk	Walk					
				16.90		16.50		16.46	16.95								
				3.64		4.04		4.08	3.59								
				150		150		150	150								
				cb.		Gut		Gut	cb.								
16.22	15.78	15.62	15.21	14.93	14.94	15.14		15.04	14.96	15.12	15.59	15.82	16.26				
4.32	4.76	4.92	5.33	5.61	5.60	5.40		5.50	5.58	5.42	4.95	4.72	4.28				
100	100	50	50	34	17			17	34	50	50	100	100				
cb	Gut	cb	Gut							Gut	cb	Gut	cb				
16.82	16.30	15.57	14.97	15.22	15.49			15.29	15.15	15.62	16.00	16.31	16.91				
3.72	4.24	4.97	5.57	5.32	5.05			5.25	5.39	4.92	4.54	4.23	3.63				
150	100	50	34	17				17	34	50	73	100	150				
				16.43		17.05		16.63	15.93	17.51		16.85					
				4.11		3.49		3.91	4.61	3.03		3.69					
				150		150		100	100	175		175					
				Gut.		cb.		cb	Gut	cb		Gut.					

2054

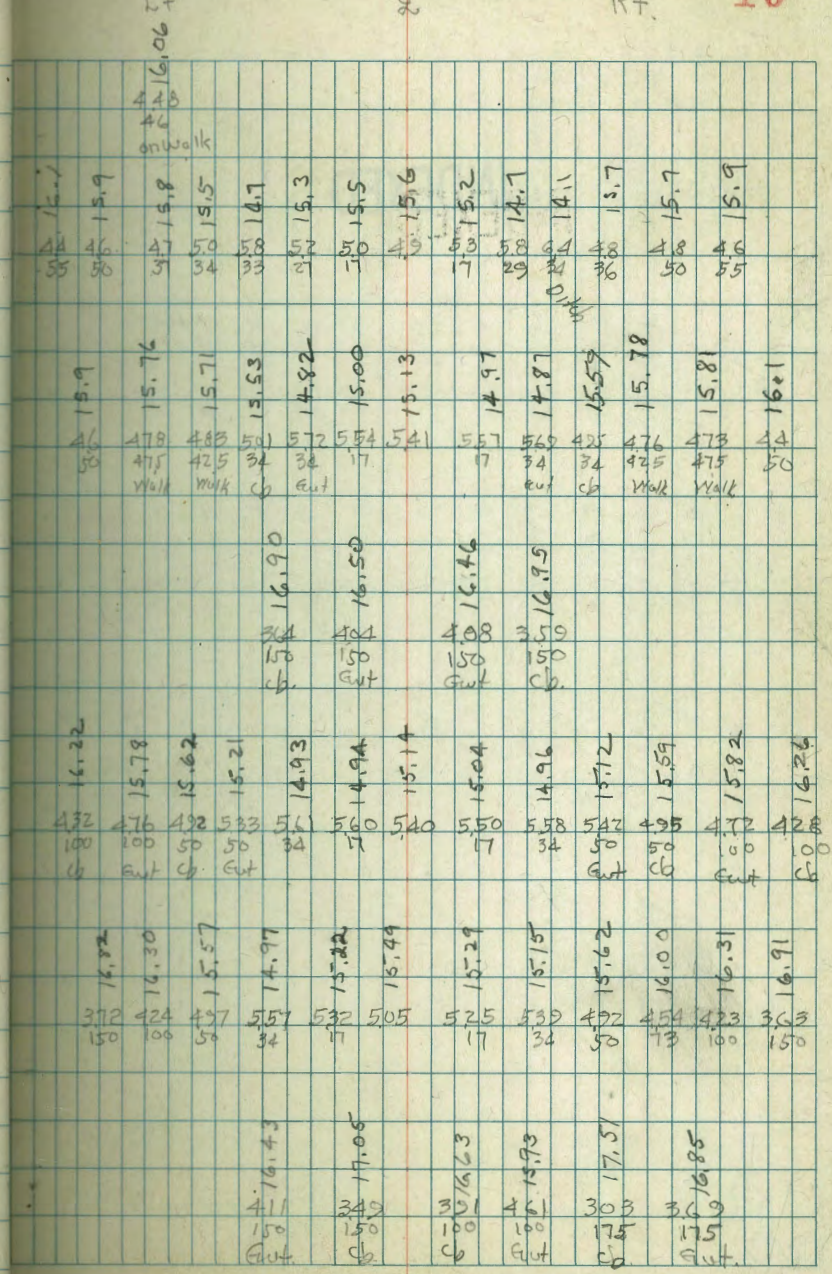

Dalbergia Street

X-Sections

INDEXED

8+80

8+70

8+50

8+00

7+50

7+21 = ℄ 3' Conc. Walk on Rt

7+29 = ℄ 3' Conc. Walk on Lt

7+00

2054



Dalbergia Street

x-Sections

INDEXED

11+00

10+96 = ℄ 2.8' Conc. Walk on Lt

10+50

10+00

9+50

TP	3.99	20.52	4.01	16.53

9+00

*8+98.6 - End walk

2054

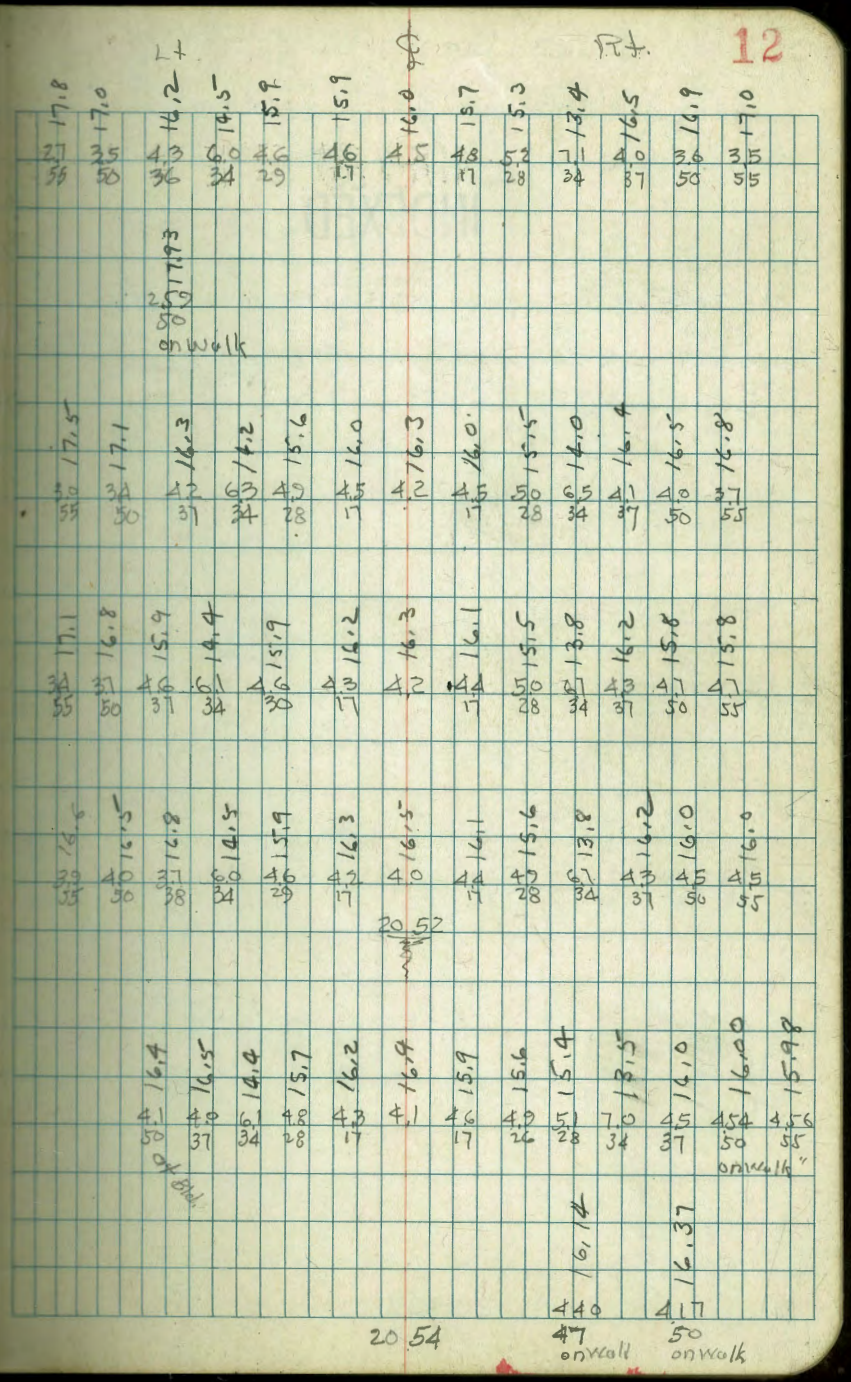

Dalbergia St. -

12+663 = ELY edge walk) X-Sections

INDEXED

12+633 = WLY Line Con Sidewalk across Intersection bet elev.

chk SWT tack Dalbergia + Woden FB 1144: P. 35

T.P.	3.95	17.08	7.39	13.13

12+609.91 = WLY Line Woden Street.

12+50

12+00

11+50

11+16 = ℄ 3.7 Conc Walk on Rt

20.52

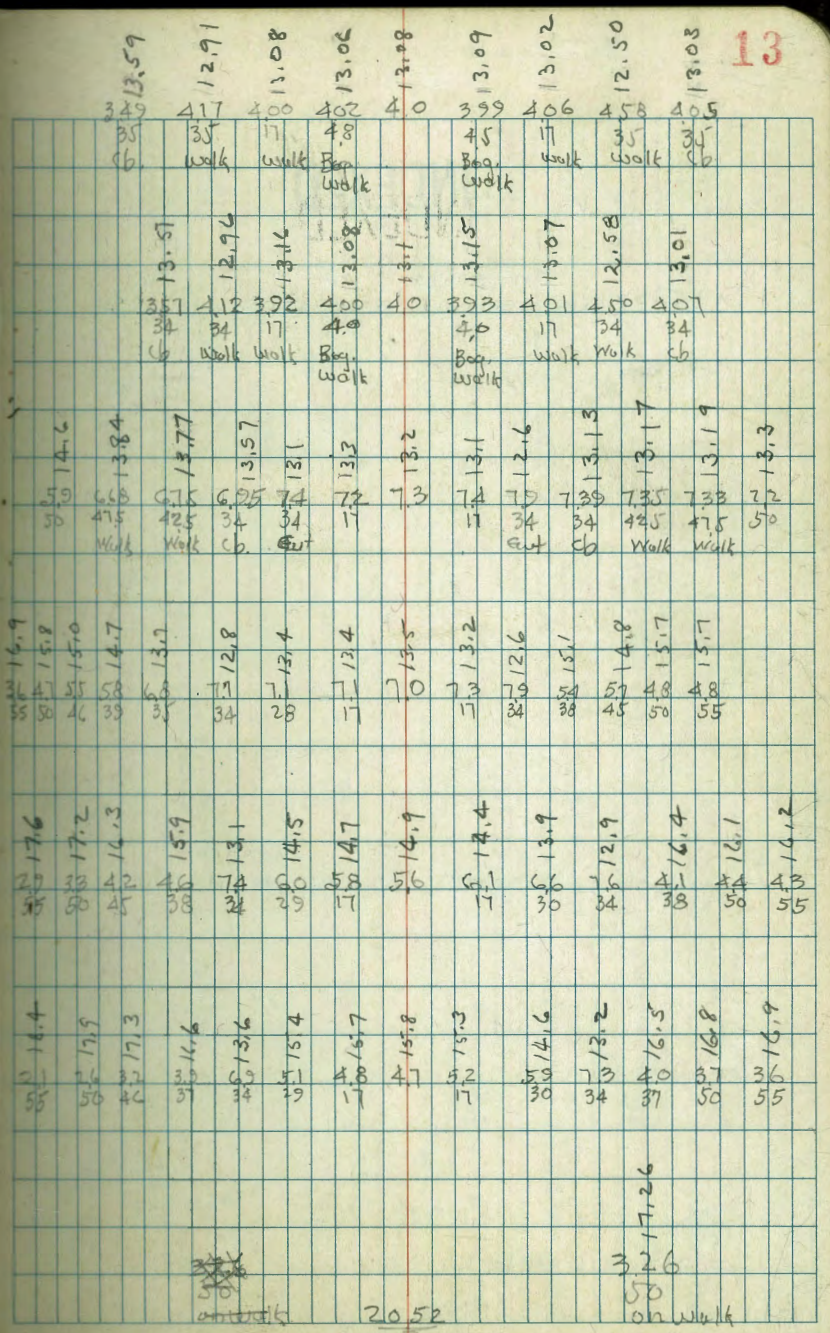

Dalborgia Street
X-Sections

INDEXED

Conc. walk
13+15.4 = W Line across Intersection

13+10.91 Cont.

13+10.91 = ELY cb Line Woden

Section
12+90.91 = ℄ Woden Street on oil & Rock Pav

12+70.91 Cont.

T.P.	4.79	17.92	3.95	13.13

12+70.91 = WLY cb Line Woden

17.08

13+15.4

Elev.	Rod	Dist.	Note
11.96	5.96	35	Cb.
11.28	6.64	35	Gut walk
11.92	6.00	17	walk
11.97	5.95	44	walk Begins here
11.8	6.1	℄	
11.99	5.93	47	walk Begins here
11.82	6.10	17	walk
11.09	6.83	35	Gut. walk
11.59	6.33	35	cb.

13+10.91 Cont.

Elev.	Rod	Dist.	Note
14.72	3.20	150	Gut.
14.94	2.98	150	cb
13.43	4.49	100	cb.
12.72	5.20	100	Gut
10.84	7.08	100	Gut
11.37	6.55	100	cb
10.53	7.39	150	Gut in Drive

13+10.91 ELY cb

Elev.	Rod	Dist.	Note
12.10	5.82	50	cb
11.74	6.18	50	Gut
11.66	6.26	34	
11.96	5.96	17	
12.0	5.9	℄	
11.82	6.10	17	
11.55	6.37	34	
11.33	6.59	50	
11.66	6.26	50	cb

12+90.91

Elev.	Rod	Dist.	Note
14.66	3.26	150	
13.50	4.42	100	
12.72	5.20	50	
12.54	5.38	34	
12.44	5.48	17	
12.36	5.56	℄	
12.27	5.65	17	
12.12	5.80	34	
11.96	5.96	50	
11.59	6.33	100	
11.33	6.59	150	

12+70.91 Cont.

Elev.	Rod	Dist.	Note
16.69	1.23	150	cb
15.62	2.30	150	Gut
15.54	2.38	100	cb
14.58	3.34	100	Gut
12.67	5.25	100	Gut
13.47	4.45	100	cb
12.35	5.57	150	Gut
13.06	4.86	150	cb

12+70.91 WLY cb — 17.92

Elev.	Rod	Dist.	Note
13.42	3.46	50	cb
12.92	4.16	50	Gut
12.8	4.3	34	
12.71	4.21	17	Pav.
12.8	4.2	℄	
12.7	4.4	17	
12.33	4.75	34	Pav
12.17	4.91	50	Gut
13.06	4.62	50	cb

17.08

Dalbergia Street

X Sections

INDEXED

13+20.91 = ELY Line Woden Street

13+184

17 92

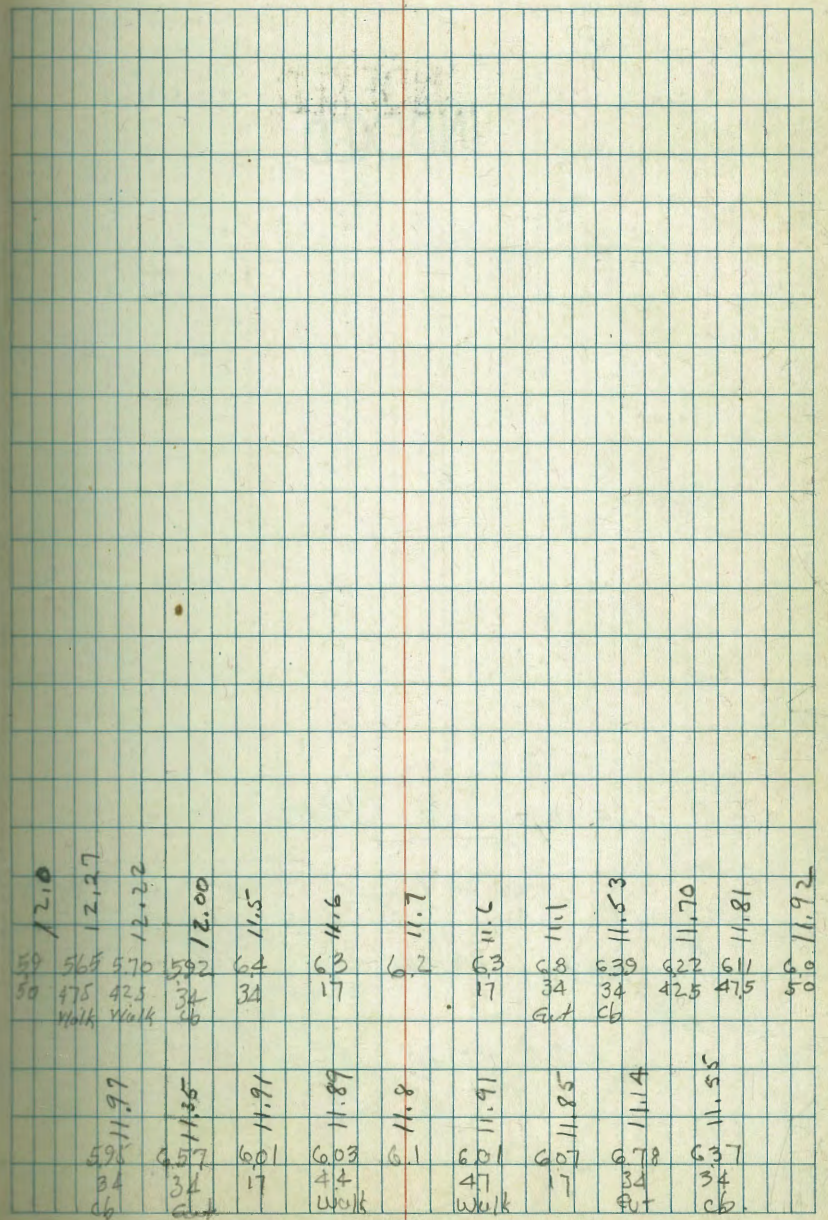

7-28-47 X Sect Alley Block E
Arlington Sub & Block 417 Garlands Sub

W.O. 25001

Sommermeyer
W. Moore
Sherman
Lamore

INDEXED

T. P.	0.41	25.03	11.85	24.62
T. P.	1.13	36.47	13.01	35.34
SE. RR. 39th + Delta.	2.34	48.35	—	46.01

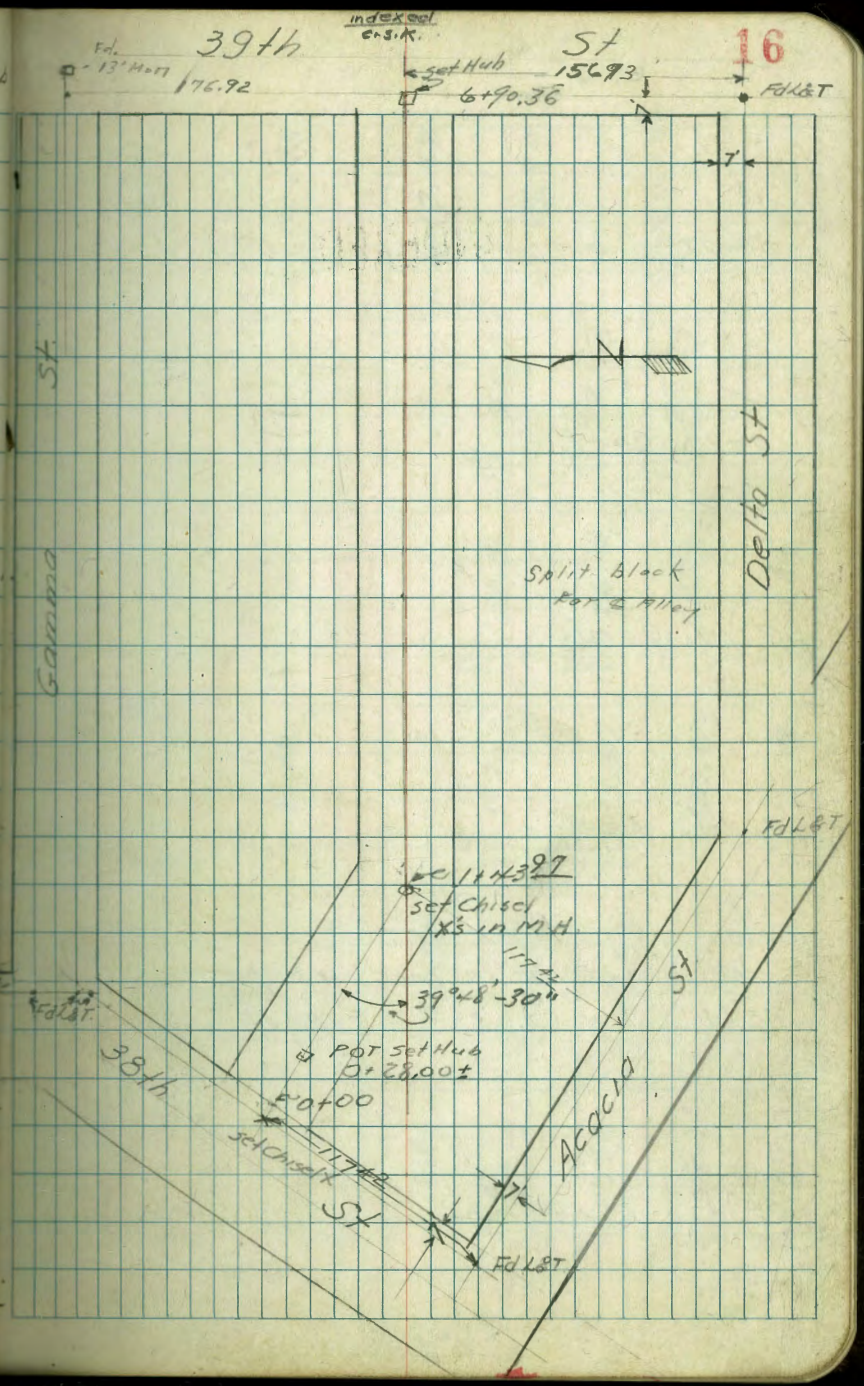

0-07^{6} outside edge conc. walk

0-14 Cont.

0-14 Cont.

0-14 Cont.

Curb in poor shape

0-14 Ely Cb. 38th Top of curb

0-14^{1} Ely. Gutter line 38th st. (Paving)

25,03

Lt. ℄ Rt.

14.77 16.95 17.47 17.99 20.14

10.26/50 8.08/10 7.56 7.04/10 4.89/50

22.38 22.93 23.29

2.65/100 2.10/110 1.74/110.1 1.72/114.5

B.C. N.E. Cb. Ret 38 + Acacia.

20.81 21.58 21.79 22.04

4.22/64.3 3.45/84.4 3.24/84.5 2.99/93.8

13.10 19.70 19.67 20.03 20.19

11.93/77 5.33/44 5.36/44.1 5.00/50 4.84/52

B.C. S.E. Ret Gamma + 38

14.55 16.38 16.60 16.62 16.73 17.53 17.83 18.37

10.48/50 8.65/16.5 8.43/12 8.41/10 8.30 7.50/10 7.20/13.7 6.66/24

12.63 13.87 16.12 16.61 17.19 19.43 22.10 22.83

12.40/77 11.16/50 8.91/10 8.42 7.84/10 5.60/50 2.93/100 2.20/114.5

At. B.C. S.E. Curb Ret 38th + Gamma.

B.C. N.E. Cb. Ret. 38 + Acacia

25,03

T.P. 2' Rt. ℄ 0+58	9.51	43.55	2.60	34.04	Nail in Fence
0+50					
0+25					
0+18					
0+06	Top of bank				
T.P. N.E. 7' Tack 38th + Acacia	13.00	36.64	1.39	23.64	
0+00 = Ely. line 38th = Toe slope					
0-02½ = Inside Edge walk					
		25.03			

Lt. ℄ Rt.

Station								
0+50	1.6/30 35.04	3.7/10 32.94	4.1 32.54	4.4/10 32.24	6.1/30 30.54			
0+25	3.0/30 33.64	4.7/10 31.94	5.5 31.14	5.9/10 30.74	6.4/30 30.24			
0+18	4.9/10 31.74	4.9/6 31.74	6.5/3 30.14	7.5/1 27.14	9.5 27.14	6.1/2.5 30.54	6.1/10 30.54	
0+06	5.6/35 31.04	5.6/10 31.04	5.6/9 31.04	14.2/3 22.44	14.2 22.44	6.2/2.2 30.44	6.4/10 30.24	8.3/50 28.34
					36.64			
0+00	10.1/50 14.93	8.0/10 17.03	7.5 17.53	6.9/10 18.13	4.7/50 20.33			
0-02½	10.22/50 14.81	8.05/10 16.98	7.52 17.51	6.95/10 18.08	4.74/50 20.29			

25.03

Lt. ℄

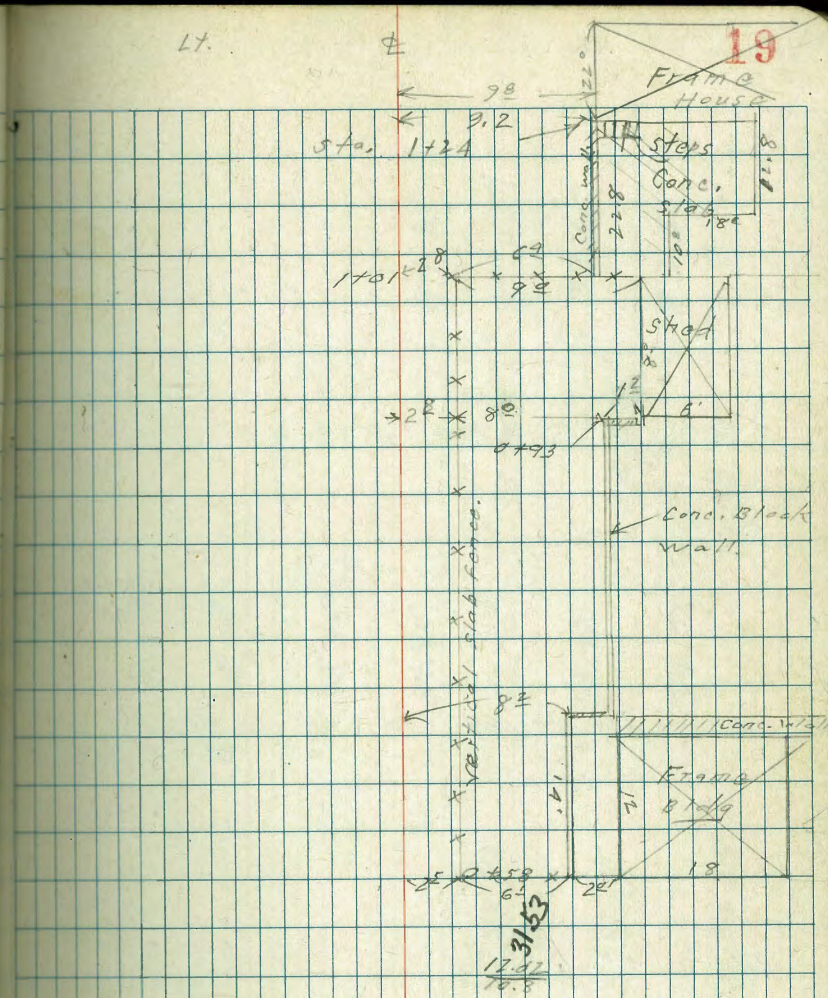

0+71 = 10.8 Rt. ℄ 2' wide conc walk

0+70 10.8 Rt. = N.E. Cor Frame Bldg.

0+58
- 10.6 = N.W. cor. Frame bldg.
- 8.6 Rt = start. conc. block wall
- 2.5 Rt. = start slab fence Also N+So. slab Fence

43.55

43.35

1+00^{5}

1+00 9^{3} Rt. = Pole # A 3824

0+93 Cont.

0+93 Jog in wall. & End of wall

0+72 Cont.

0+72 Jog in wall

43.55

Ltr				℄			Rt.	
				34.95	34.25	33.65	33.55	
				8.6	9.3 / 25	9.9 / 3	10.0 / 10	
					33.45	32.65	32.35	
					10.10 / 12 Top. End of wall	10.9 / 12 Grd	11.2 / 20	
	35.95	35.85	34.95	33.45	33.42	32.75		
	7.6 / 10	7.7 / 4	8.6	10.1 / 3	10.13 / 10.8 Top wall Δ in wall	10.8 / 10.8 Grd		
				32.86	31.55	33.05		
				10.69 / 10.5 Top wall Δ in wall	12.0 / 10.6 Ground	10.5 / 25		
36.05	34.15	34.75	33.95	32.75	32.85	31.55		
7.5 / 30	9.4 / 10	8.8 / 6	9.6	10.8 / 3	10.70 / 8.2 Top wall Δ in wall	12.0 / 8.7 Grd.		

43.55

1+70

1+48 9^{E} Rt. = Pole# 95608-H

1+43^{97} Δ 39°-48'-30" Lt. Taken on split

22' wide - 50' Long
N.W. Cor Frame dwelling

1+24 End. conc. wall + slab also, 9^{E} Rt =

1+23 ℄ steps top of wall to slab

1+04

1+01 End slab Fence. (9.2 Rt. Start 5" Conc. wall) + Conc. slab.

43.55

Lt.	℄	Rt.
40.15	39.55	40.05
3.4 / 30	4.0 / 10	3.5
39.15	38.95	
4.4 / 10	4.6 / 30	
39.25	38.15	37.35
4.3 / 30	5.4 N. Line	6.2
37.25	36.35	
6.3 S. Line	7.2 / 30	
39.35	37.55	36.55
4.2 / 30	6.0 / 10	7.0
35.55	35.74	33.95
8.0 / 9	7.81 / 9.2 End wall	9.60 / 11.7 on slab. bottom of steps
38.55	36.15	35.85
5.0 / 30	7.4 / 10	7.7
35.25	35.74	33.53
8.3 / 9	7.81 / 9.2 Top wall	10.02 / 9.7 on slab
33.53	10.02 / 10 on slab	
38.45	36.45	36.05
5.1 / 30	7.1 / 10	7.5 / 2
35.35	34.55	35.78
8.2	7.0 / 9.2 Grd.	7.77 / 9.2 Top wall
33.48	33.46	
10.07 / 9.6 on Slab	10.09 / 17 on Slab	

43.55

2+63 9^{3} Lt. = End wire fence start shed.

2+51 9^{9} Lt. = start wire fence

2+44 11^{9} Lt. = ℄ Sing. Gar. dirt floor

2+39 10^{8} Lt. = 12" poplar tree

2+38 10^{2} Lt. = End. conc. wall

2+35.5 = ℄ 3' conc. walk thru wall 10^{3} Lt.

2+23 13^{5} Rt. = Ctr. 24" Eucalyptus

2+20

2+11 10 Lt. = Ctr. 6" tree

2+09 10^{5} Lt. = start 5" Conc. wall

T.P.	5.83	48.12	1.26	42.29

2+00

43.55

Lt.	℄	Rt.
43.02	42.82	42.42
5.1 / 11.4	5.3 / 10	5.7
43.16	42.72	42.32
4.96 / 10.2 / Top. wall	5.4 / 10	5.8
	42.92	42.32
	5.16 / 10.3 / Conc. walk	5.8 / 10
43.02	42.12	41.92
5.1 / 10.15 / Top wall	6.0 / 10	6.2
	41.92	42.22
	6.9 / 10.5 / Bot.	5.7 / 10
	41.25	41.05
	2.3 / 10	2.5
		41.15
		2.4 / 10

43.55

2+11	10^9 Rt = Ctr. 4^3 wide conc. step.
2+08	10^9 Rt = End board fence.
2+07	10^5 Rt. = Pole A3840
3+05	11^9 Lt. = End conc. Apron to double Garage.
3+00	
2+85	11.9 Lt. = Start conc. Apron to double Gar
2+76	11^4 Rt. start board fence.
2+72	9^3 Lt. = End shed. start lath Fence
2+70	
2+67	11^6 Rt = ℄ Apron + Sing. Gar.

48.12

Lt. ℄ Rt

44.30
3.82
step

44.40
3.72
16.8
Gar floor

43.76
4.36
11.9
Apron

43.62
4.5
10

43.32
4.8
6

43.82
4.3

43.52
4.6
10

44.38
3.74
16.8
Gar floor

43.96
4.66
Apron
11.9

43.02
5.1
9.3
at. shed

42.82
5.3
4

42.92
5.2

42.92
5.2
10

42.90
5.22
11.6
Edge
Apron

43.12
5.00
16.4
Gar. floor

48.12

3+40 16.8 Lt. = ℄ 2' Conc. Walk

3+39 11² Rt. Start Double Gar. Conc. floor

3+31 13² Rt. = ℄ 2⁵ wide Conc. walk

3+17 16² Lt. = ℄ Sing Gar. Conc Floor

3+13 10⁹ Lt = S.W. Cor. House

48.12

Lt. ℄ Rt.

44.43
3.69
16.8

44.32
3.8
10

44.62
3.5

44.32
3.8
10

44.22
3.9
11.6

44.48
3.64
11.7
Floor

44.12
4.0
13.2

44.32
3.8
16.7
Aprox. Floor El.

44.02
4.1
10

44.22
3.9

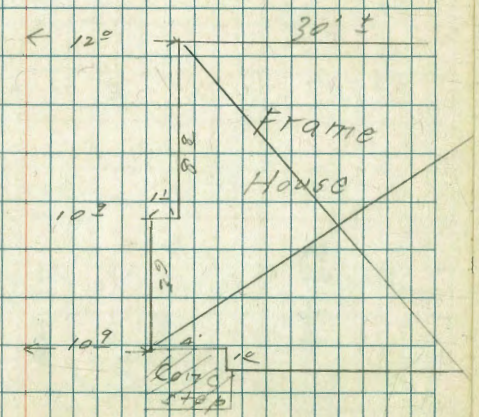

48.12

4+59	10^{0} Lt. = start 4" wide Conc. Wall.
4+58	9^{7} Rt = End. Rail + wire fence. 9^{5} Rt. = Pole 95609H - JPA 3864
4+50	
T.P.	7.72 52.69 3.15 44.97
4+00	9^{9} Rt = Line of Fence.
3+91	11^{5} Lt. = End Frame Bld.
3+78	10^{7} Rt. = ℄ 4' wide Conc. walk
3+75	11^{2} Lt. = ℄ 18' wide doors. Dirt Floor
3+60	11^{3} Lt. = start Frame Bldg
3+59	10^{1} Rt. = Start. Rail + wire Fence
3+55	11.7 Rt. = End double Gar.
	48.12

Lt	℄	Rt
46.92 5.79 / 10 top wall		
45.89 6.8 / 10	45.89 6.8 / 5	46.09 6.6 52.69
45.99 6.7 / 10		
45.32 2.8 / 10	45.02 3.1 / 5	45.32 2.8
45.02 3.1 / 10		
45.02 3.1 / 11.2 dirt		
44.84 3.28 / 10.7		
44.52 3.6 / 10	44.72 3.4	44.52 3.6 / 10
44.72 3.40 / 11.7		

48.12

5+48 10^{3} Rt. start boxwood fence.

5+39 $11.^{8}$ = ℄ Sing Gar. dirt floor

5+34 10^{1} Rt. = End board fence
$9.^{8}$ Lt. = End conc. wall & start Fence picket

5+03 $9.^{8}$ Lt. = ℄ 3^{0} wide Conc. walk thru wall

5+00

4+82 10^{1} Rt. = start board Fence
11^{3} Rt. = End Frame Gar.

4+60 11^{3} Rt. = start Frame Gar. dirt floor

52.69

Lt. ℄ Rt.

47.49 5.2 / 10
47.69 5.0 / 9.8 wall
47.29 5.4 / 8
47.59 5.1 / 7
47.79 4.9
47.69 5.0 / 6
47.39 5.3 / 10
47.39 5.3 / 11.8

47.15 5.54 / 9.8
46.99 5.7 / 12
47.29 5.4
46.79 5.9 / 10
46.69 6.0 / 11.3 dirt
46.69 6.0 / 11.3 dirt

52.69

7' Hub 6+90.36 T.P.	5.12	53.67	4.14	48.55
	11° Lt. = start ℄ 36" wide cedar hedge			
6+49	9.2 Lt. = End Fence			
6+26	9.7 Lt. = start slat fence.			
6+16	18.2 Lt. = ℄ Sing. Gar. Conc. Floor			
6+15	10.5 Rt. = start Picket Fence / End board Fence			
6+00	17.2 Lt. = ℄ Doub. Gar. dirt floor			
5+87	10.4 Lt. = End picket Fence			
5+83	9.3 Rt. = pole # H 3890			
5+75	10.5 Rt. = ℄ 2° wide Conc. Walk			
5+74	9.2 Rt. = good board Fence - end poor fence. start			
5+60				
		52.69		

Lt.	℄	Rt.
48.28 / 4.41 / 18.2	48.29 / 4.4 / 10	48.29 / 4.4 / 10
48.09 / 4.6 / 17.9	48.09 / 4.6 / 10	47.99 / 4.7 / 10
47.79 / 4.9 / 10	47.79 / 4.7 / 10	47.89 / 4.7 / 10
47.69 / 5.0 / 10	47.59 / 5.1 / 8	47.59 / 4.8 / 6
47.84 / 4.8 / 10	47.89 / 4.8 / 5	47.55 / 5.1 / 10
48.00 / 4.6 / 10	47.89 / 4.8 / 10	47.59 / 5.10 / 10.5 walk
	52.69	

Lt. ℄ Rt.

Orig B.M. Page 16	7.70	45.97	46.01
7+23.6 ℄ 39			
6+97			
6+85 10.8 Rt. = End picket fence			
6+83.36 Wly. Line 39 Ht			
6+82 11 Lt. = End Hedge			
6+70			
	53.67		

Lt.	℄	Rt.
50.07	49.07	47.27
3.6/100	4.6 Off M.H.	6.4/100
48.77	48.67	48.37
4.9/10	5.0	5.3/10
48.97	48.67	48.67
4.7/10	5.0	5.0/10
48.87	48.67	48.47
4.8/10	4.9	5.2/10
53.67		

INDEXED

X - Sect. 20' Alley - in Block 70 - Ocean Beach

Set. Tie points

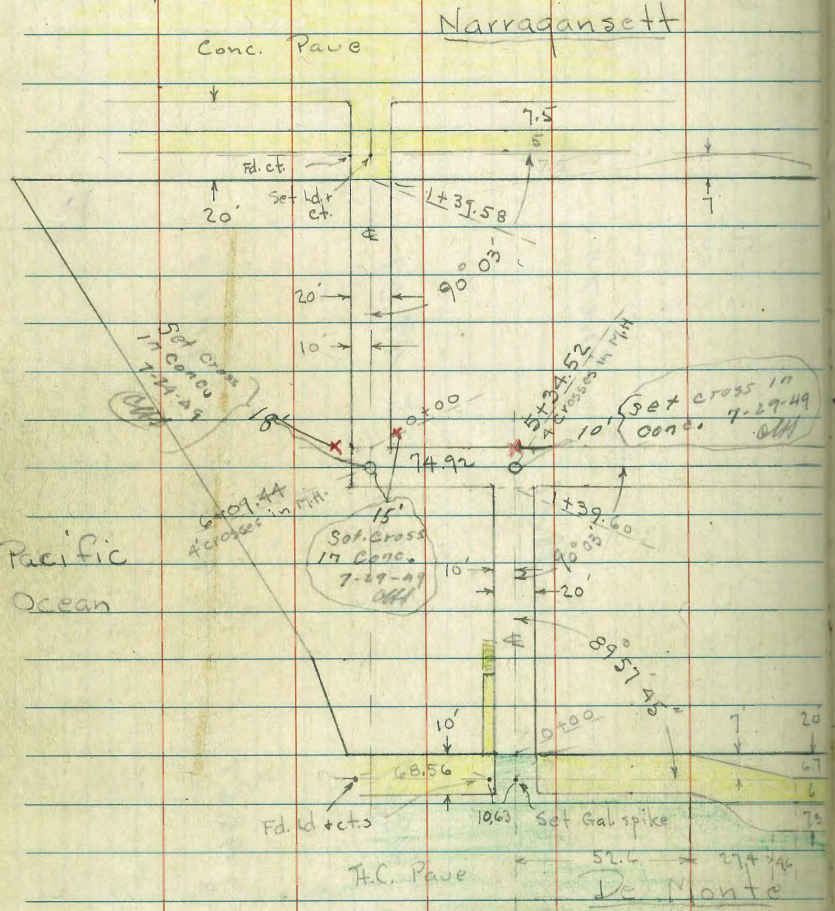

Indexed

29

1894

11-14-47

W.O. 25001

Osborne
Hardin
Smith
Worrell

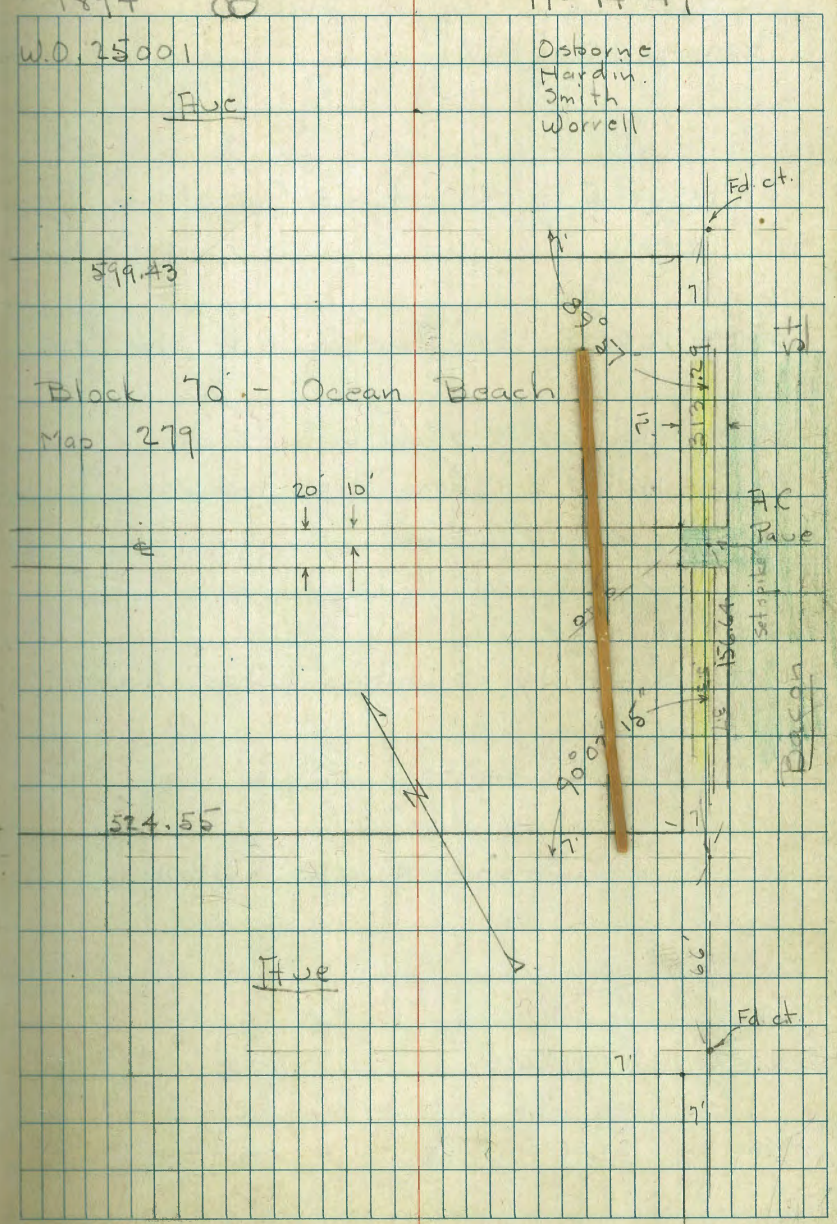

INDEXED

X-Sect. "T" Alley in Block 70 - Ocean Beach - 20' Alley.

0+40 - 14.6 Rt. Ely of 3 Car Gar. - Conc. floor.

0+37 - 12.6' Rt. = Beg. Conc. Apron to 3 Car Gar.

0+37 = 10.1 Lt. = ℄ 3' Conc. walk

0+20 = 12' Rt. = ℄ 4.2' Conc steps to House

0+10

0+03 - 4' Lt. = Nly. of Lantana Bushes - 6' wide

Gas Co. Valve

0+01 - 4' Rt. = ℄ 12" Cap to 5.36 (21.82) Top

0+00 = W.L. Bacon = edge of A.C. Pave

0-12 = W. cb Bacon

B.M. 3.14 27.18 24.04 N.W. BP. Delmonte & Bacon

Lt. = S. ℄ Rt. = N.

24.18 3.0 / 15 — 24.08 3.2 / 10 — 23.18 4.0 / 5 — 23.00 4.2 — 23.38 3.8 / 10 — 23.63 3.55 / 12.6 edge apron — 23.75 3.43 / 14.6 floor.

23.64 3.54 / 12.6 cor. Conc.

24.16 3.02 / 15.1 walk — 24.00 3.18 / 10.1 walk — 23.48 3.7 / 12 ground — 24.55 2.63 / 12 Top step — 24.69 2.49 / 14.6 floor House

24.08 3.1 / 15 — 23.88 3.3 / 10 — 22.38 4.8 / 6 — 22.18 5.0 — 22.48 4.7 / 8 — 23.18 4.0 / 10 — 23.78 3.4 / 14.6 along Bldg.

22.56 4.62 / 10 Top-end Ret. — 22.26 4.92 / 10 gut — 21.74 5.44 — 21.97 5.21 / 9.8 gut — 22.15 5.03 / 9.8 Top-end Ret.

22.61 4.57 / 50 Top — 21.96 5.22 / 50 gut — 22.16 5.02 / 10 Top 2 Rad. — 21.42 5.76 / 10 gut — 21.23 5.95 — 21.10 6.08 / 10 gut — 21.84 5.34 / 10 Top 2 Rad. Ret. — 20.55 6.63 / 50 gut — 21.29 5.89 / 50

27.18

1+20 - 11' Rt. = ℄ 2' Conc. walk

1+10 - 11' Rt. = ℄ Small House

1+00

T.P.	6.66	30.46	3.38	23.80	Nail in Pole Lt. - 1+25

0+98 = Wly. Doub. Gar. on Rt.

0+88 - 9' Lt. = end board + beg. picket fence also end Conc. slab.

0+78 = Ely. Doub. Gar. on Rt. - Conc. floor + Apron

0+75 = 10.3 Rt. = Ely. 2' Conc. walk

0+71 - 7.5' Lt. = ± 2.5' Conc. walk - also beg. Conc. slab behind fence

0+69 - 12.6 Rt. = end Conc. apron to Gar.

0+67 - 14.6' Rt. = Wly - 3 Car Gar.

0+55 - 10' Lt. = ℄ Sing. Gar. - Dirt floor

0+61 - 9.8' Lt. = Beg. board fence

0+45 - 10 Lt. = ℄ Sing. Gar. - Dirt floor



3+00 = ℄ Sewer M.H. 6.50 (23.06) on Rim

2+68 - 17.5 Lt. = ℄ Sing. Gar. - Dirt floor
2+60 - 28.8 Rt. = ℄ Unit in Ct.

2+50
2+48 - 8.7 Lt. = Sly. P. pole # PA. 5044
2+47 - 7.7 Lt. = end fence
2+47 - 10.2 Rt. = SWly - Lavatory
2+28 - 10.2 Rt = SEly. - Lavatory - Wood. floor.
2+27 - 8.2 Lt. = Beg rail fence
2+15 - 28.9 Rt. = ℄ Unit in ct

2+00

1+66 - 23.7 Rt. = ℄ Unit in ct.
1+65 - 10.3 Rt. = ℄ 2' Conc. walk
1+64 - 10.3 Rt. = SWly. Lavatory
1+50

1+44 - 10.4 Rt. = SEly. lavatory (Latrine) floor Conc.
1+34 - 23.8 Rt. = ℄ Unit in Court.
1+28 - 8.8 Lt. = Sly. P. pole # P.A. 5018'
1+25 - 9.3 Lt. = end Picket fence

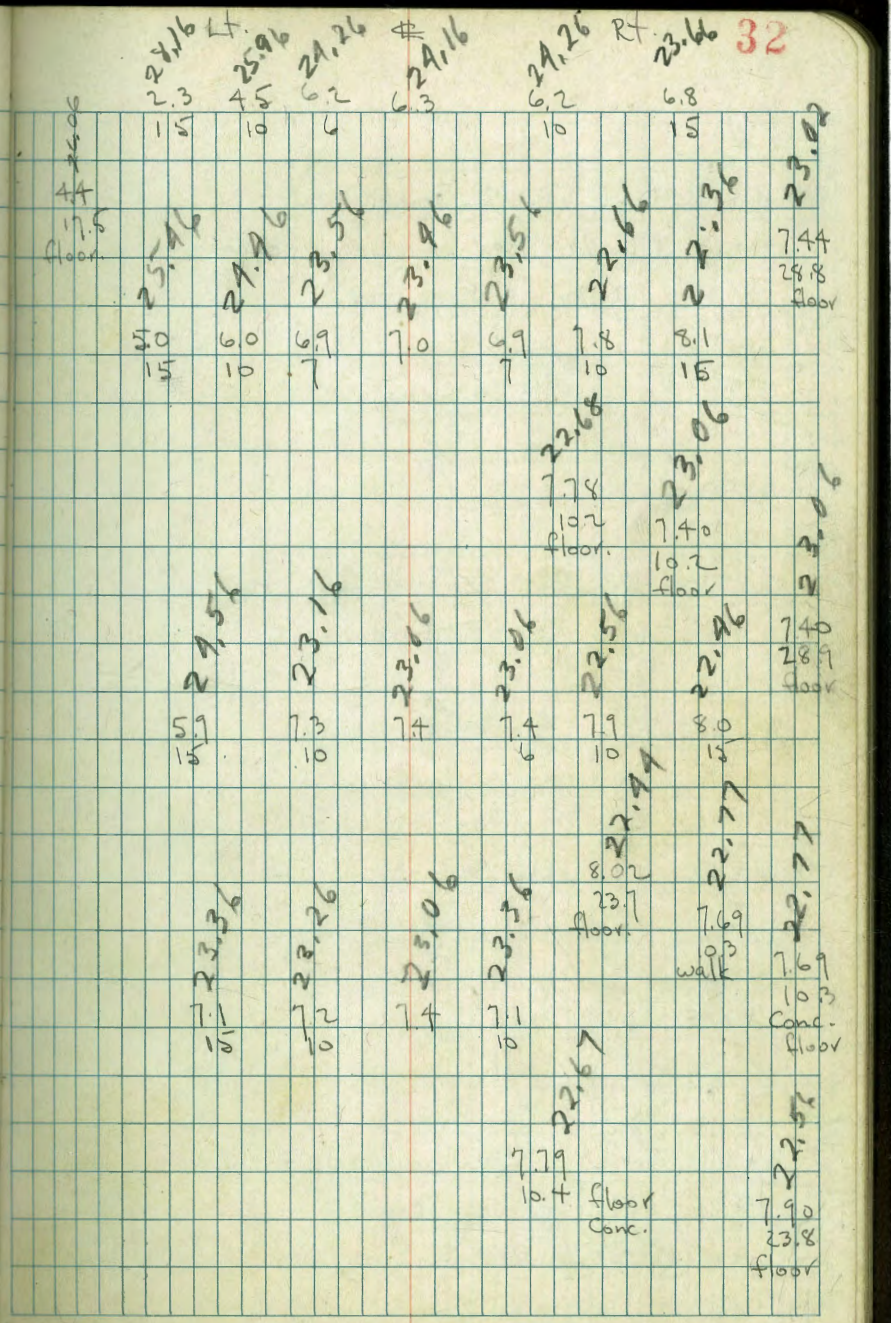

30.46

4+18 - 11.6 Lt. = ℄ Small House
4+13 - 9.7 Rt. = Beg. Conc. wall - fence on top
4+07 - 9.7 Rt. = ℄ Sing. Gar. - Dirt floor

T.P. 12.82 41.65 1.63 28.83

4+00

3+91 - 18.3 Rt. = ℄ Sing. Gar. - Dirt floor
3+83 - 10' Rt. = end fence
3+83 - 8.8 Lt. = Sly. P. pole # P.A. 5060
3+76 - 9' Lt. = end fence
3+75
3+66 - 9.8 Rt. = Beg. board fence
3+56 - 18' Rt. = ℄ Sing. Gar. - dirt floor

3+50

3+27 - 7.1 Lt. = ℄ 3' Wood steps to 2' Conc. walk
3+25 - 9' Lt. = Beg. Board fence
3+09 - 27.8 Rt. = ℄ Sing. Gar. - Dirt floor

Lt. ℄ Rt.

32.90 8.75 11.6 floor

30.05 11.6 11.6 ground

29.66 11.99 9.7 Top wall

28.35 13.3 9.7

29.36 1.1 15

28.86 1.6 10

28.26 2.2 6

41.65 28.26 2.2

28.46 2.0 10

27.76 2.7 15

26.26 4.2 18.3 floor

28.66 1.8 15

28.36 2.1 10

27.06 3.4 6

26.96 3.5

27.56 2.9 10

25.86 4.6 15

25.26 5.2 18

31.16 +0.70 11 floor House

27.56 2.9 11 ground along House

27.56 2.9 10

25.96 4.5 6

25.86 4.6

26.06 4.4 7

25.86 4.6 10

25.26 5.2 15

25.85 4.61 7.1 Top of bottom step

26.98 3.48 10 Conc. walk

27.52 2.94 15 walk

22.56 7.9 27.8 floor

30.46

to upstairs of House

5+32 - 7.4 Rt. = ℄ 2' Conc. steps - Then wood steps

5+24.52 = E.L. of 20' Alley to S.

5+19 - 8.9 Rt. = Beg. Lath fence

5+18 - 9.7 Rt. = Wly. Gar. Bldg.

5+14 - 9.7 Rt. = ℄ opening in Gar.

5+05 - 9.7 Rt. = ℄ opening in Gar.

5+00

4+95 - 9.7 Rt. = floor - ℄ opening

4+87 - 9.7 Rt. = floor on ℄ Gar. opening

4+75

on Ely of 4 car Gar. - Dirt floor.

4+73 - 9.7 Rt. = end fence and Beg. storage shed

4+60 - 14.9 Rt. = ℄ Small House

4+52 - 9.9 Lt. = Sly P. pole # P.A. 5072

4+50 - 9.6 Rt. = end Conc. wall - fence goes on

4+43 - 21.3 Lt. = ℄ Sing. Gar. - dirt floor

4+39 - 12.4 Rt. = ℄ House

4+25

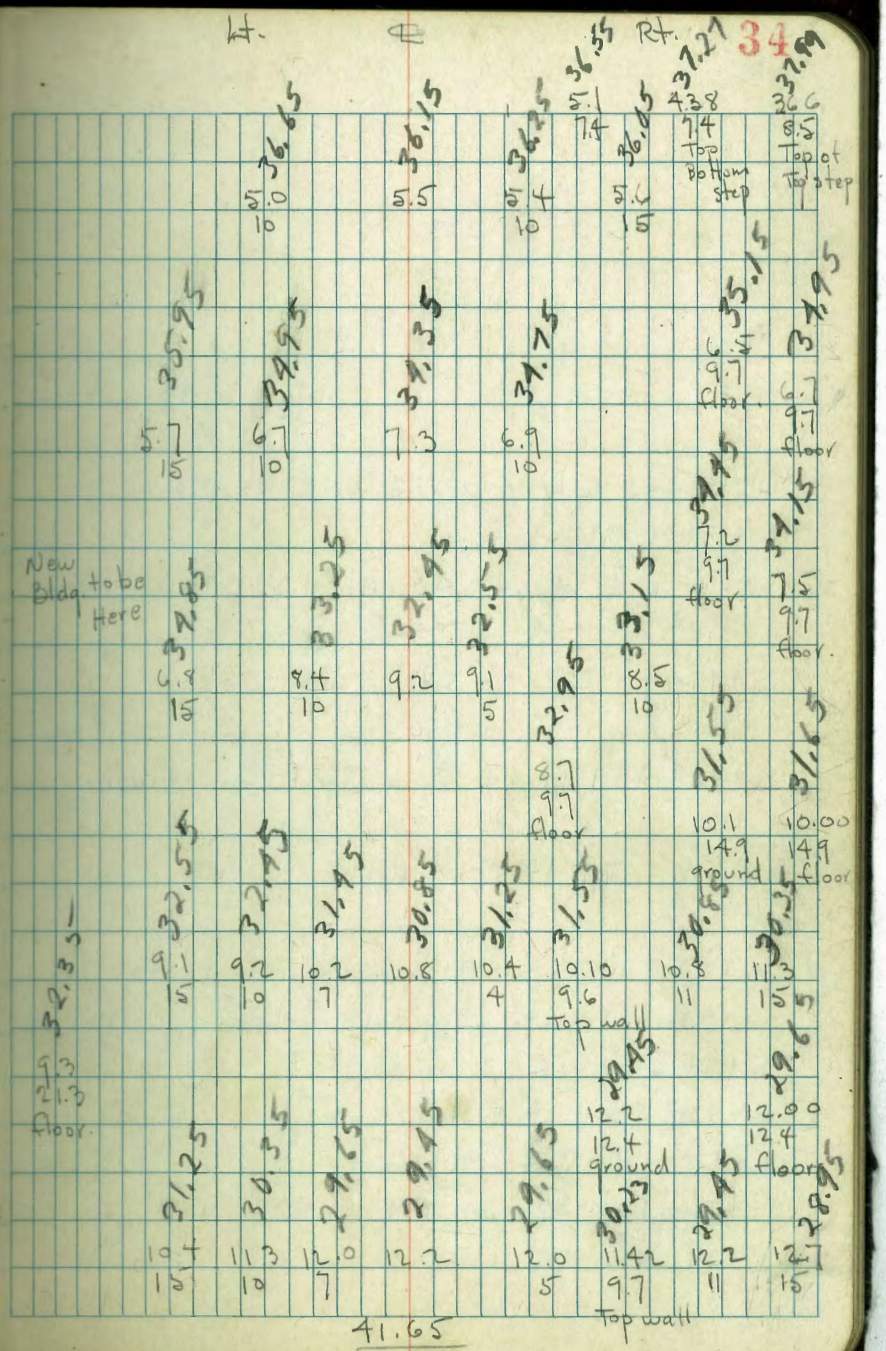

T.P.	6.66	34.99	spike 7' Del Monte ℄ Alley

6+19.44 = W.L. Alley to N. = End
6+17.88 = N.+S. fence
6+09.44 = ℄ Alley + ℄ Sewer M.H. 1.33 40.32 Rim on Cross

5+99.44 = E.L. no Alley to N.

5+80 - 29.1 Lt. = ℄ Sing. Gar. - Conc. floor.

5+75 - 7.9 Lt. = end fence

5+58 - 11.9 Lt. = ℄ Wood Porch to House
5+48 - 8.4 Lt. = Beg. Lath Fence
5+44.52 = W.L. Alley to S.
5+43 - 9.5 Lt. = Sly. P. pole # A 1756
5+40 - 11.4 Rt. = ℄ House 34.84
5+35.1 - 4' Lt. = ℄ Sewer M.H. 4.81 36.34 on Rim
5+34.52 = ℄ Alley to S.

Lt. ℄ Rt.

40.85 40.85 40.55 40.25
0.8 15 | 0.8 10 | 1.1 | 1.4 10 in gar. for yardage only

40.35 40.35 40.15 39.85
1.1 15 | 1.1 10 | 1.5 | 1.8 10

40.55
1.1
29.1
floor.

39.65 39.45 38.65 38.35 38.15
2.0 15 | 2.2 10 | 3.0 | 3.3 10 | 3.5 15

39.35 40.11
2.3 11.9 ground | 0.88 11.9 Top Porch

39.35 37.25 37.15 36.75
2.3 10 | 4.4 6 | 4.5 | 4.9 10

36.75
4.9 11.4 ground

37.89
2.76 11.4 floor

36.15 36.75 36.65
5.0 10 | 4.9 | 5.0 10

41.65

INDEXED

X-Sect. 20' "T" Alley to S. in Block 70 Ocean Beach

T.P.	6.66	41.64	5.17	34.98	= spike
0+45 -					
0+45	9.3 Lt. = Wly. P. pole # 5084				
0+32	10.2' Lt. = EL walk at bottom of Conc. steps				
0+25					
0+12	14 Rt. = S.Wly. Cor. New Bldg. + Conc found.				
+ Beg Ely. 5' Conc. walk 10' Lt.					
0+00	N.L. Del Monte = edge A.C. Pave				
0-10'	= N. cb line Del Monte				
check spike			5.17	34.98	34.99 P.35
	6.87	40.15	0.76	33.28	
B.M.	10.00	34.04		24.04	

36

Lt. = W. # Rt. = E



check Cross on MH 1.33 40.31 ✓ P. 35 (Sta. 6+09.44)

1+39.60 = S.L. of E + W. Alley. - See P. 35

1+30

1+12 - 14' Rt. = NWly. Cor. Bldg.

1+05

1+00

0+99 - 10.1 - Lt. = Nly. 4 Car Gar.

0+75

0+59 - 10.1 Lt. = end wall + Beg. Sly. of 4 Car Gar. (Dirt floor)

0+52 - 10.1 Lt. = Nly. 2' Conc. Steps and Beg. 6" Conc. Retaining wall

0+50 - 10.1 Lt. = Nly. of Conc. Steps and Sly of 2' Conc. steps

Lt. ℄ Rt.

39.34 36.94 36.64 36.64

2.3 4.7 5.0 5.0
10 5 10

39.64 39.04 37.14 36.74 36.04 37.94

2.0 2.6 4.5 4.9 5.6 3.7
15.6 10 10 15 14
along House ground

40.04 39.84 38.24 37.94 38.04

1.6 1.8 3.4 3.7 3.6
15 10 10 14

40.64 40.24 38.64 38.34 38.14 38.14

1.0 1.4 3.0 3.3 3.5 3.5
15 11 10 10 14

38.84
2.8
10.1
floor

39.04 38.64 38.34 38.64

2.6 3.0 3.3 3.0
10 10 14 = along Bldg.

42.12 39.24

+0.48 2.4
10.1 10.1 = floor Gar.
Top Wall

41.68 39.34

+0.04 2.30
10.1 10.1
Top wall Top of Bottom Step

42.76 41.48 39.34

+1.12 0.16 2.30
16.1 10.1 10.1
Top 2' Steps + Top N+S. Steps Top of N+S. Steps Top of bottom 2' Step 41.64

INDEXED

X-Sect. "T" Alley (20') To N. in Block 70
See sketch P. 29

0+72 = Nly. 3 Car. Gar. - 13.3 Lt. = end apron + Beg. (Ely of 2' Conc. walk = N. + S.)

0+45 = Sly. of 3 Car Gar. - Apts above - Conc. floor + Apron

0+40 - 9.1 Lt. = end Picket fence

0+20

0+15 - 8.7 Lt = Nly Gar. + Beg. picket fence

0+03 - 6.9 Lt. = end Conc. apron

0+00 = N.L. of 20' Alley to E.

0-06 = Sly. Doub. Gar. on Lt. - Conc. floor + apron

0-08 - 8.6 Lt. = ± 3.5' Conc. walk along Gar.

1.80 42.12 40.32 Cross in M.H. P. 35 (an. at end)

Lt. = W. Rt. = E.

40.00 2.13 15.3 floor

39.65 2.47 13.3 apron + walk

40.00 2.12 15.3 floor Gar.

39.82 2.30 13.3 apron

39.92 2.2 10

38.82 3.3

38.42 3.7 10

38.32 3.8 15

40.02 2.1 15

40.22 1.9 10

39.32 2.8

39.12 3.0 10

38.82 3.3 15

40.32 1.80 8.7 floor

40.38 1.74 8.6 floor

40.18 1.94 6.9 Cor. Apron

40.32 1.8 10 ~ for yardage only

40.12 2.0

39.82 2.3 10

40.48 1.64 8.6 floor Gar.

40.16 1.96 6.7 apron Cor.

40.57 1.55 8.6 walk

42.12

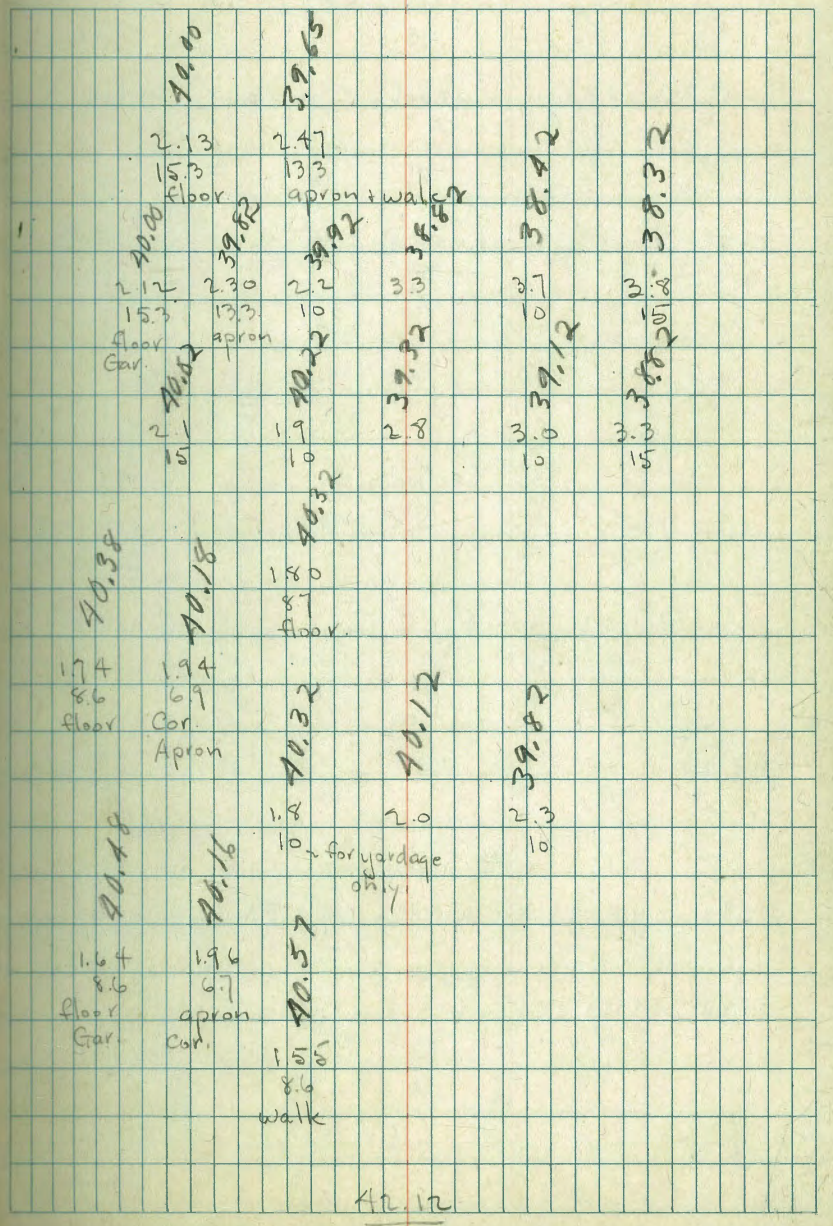

1+46.58 = Beg. cb. broken on Both sides

1+39.58 = S.L. Narragansett St. = edge of Pave. Conc.

1+35

1+20

1+04 - 10.1 Lt. = ℄ 2.5' Conc. walk

1+00

0+97 - 10.6 Lt. = ℄ Sing. Gar. - Conc floor

0+90 - 9.8 Lt = Wly. P pole # P.A. 1782

end of N+S 2' walk

0+83 - 9.8 Lt = Sly. of 3' E+W. Conc. walk + 13.3' Lt. =

0+75

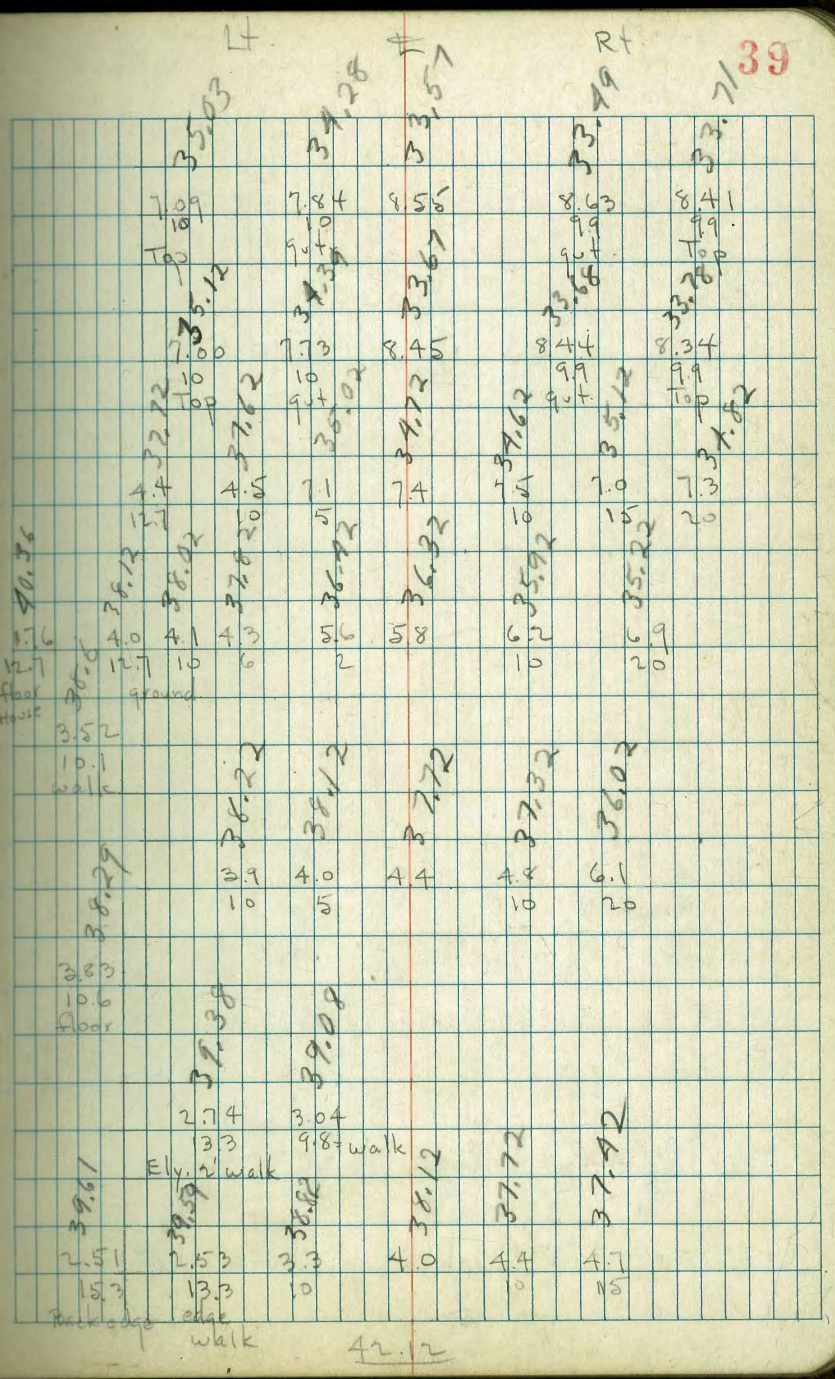

Lt. ℄ Rt.



1+59.58 = S. cb. Narragansett 3.61 50 Top

T.P. 446 40.22 6.36 35.76

1+53.58 = end Broken cb - both sides

12-23-47 X Sect. Alley Block 324 Reed & Daleys
Hendricks Between Franklin & Ocean View Blvd.
Johnson 29th to 30th Sts.
Becker
~~W.O. 31401~~

INDEXED

Notes Reduced
H Pennington

Indexed

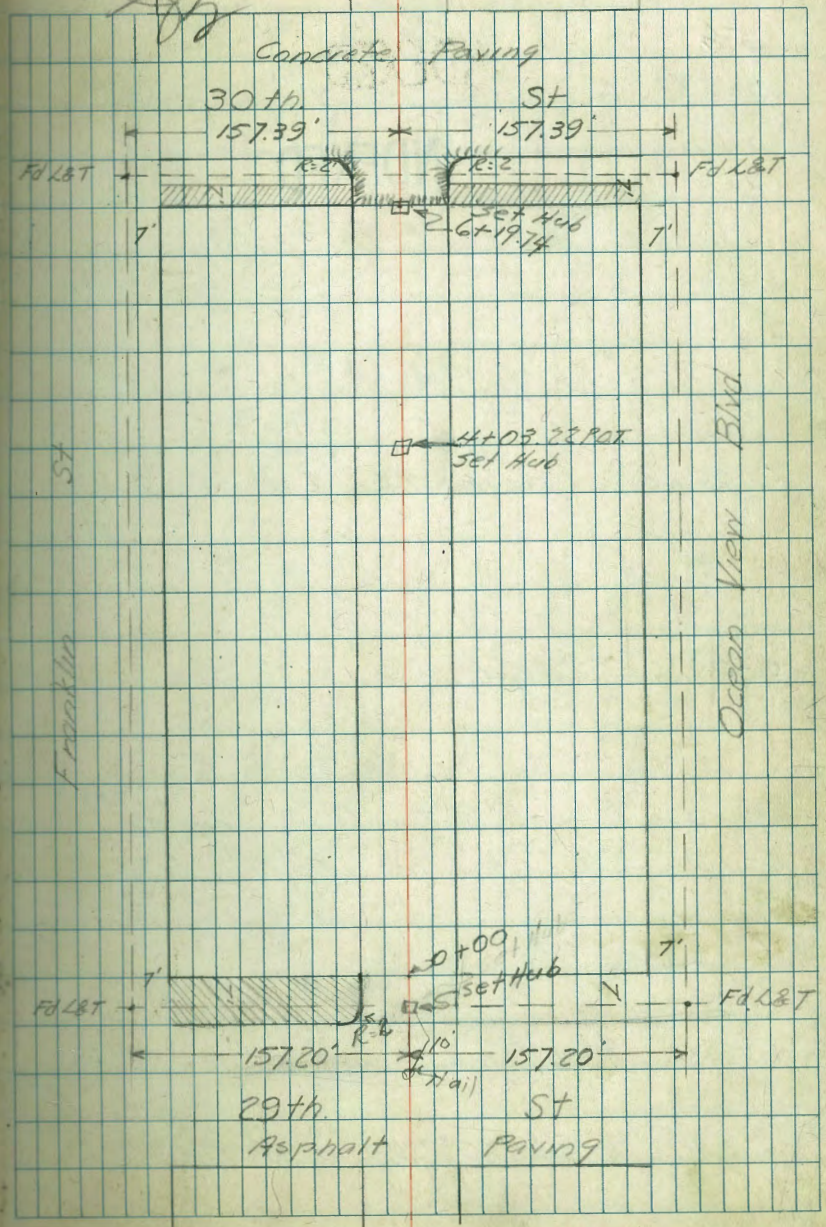

Levels X Sect Alley Block 32
Reed & Daleys.

Sta	+	H I	−	Elev	BM
0+38					

INDEXED

0+05

0+00 8" Conc Ret Wall 9.6' Lt ℄

0-08 EC C6 Ret

0-10 East C6 Line 29th St.

0-30 ℄ 29th St.

BM 6.51 103.96 97.45

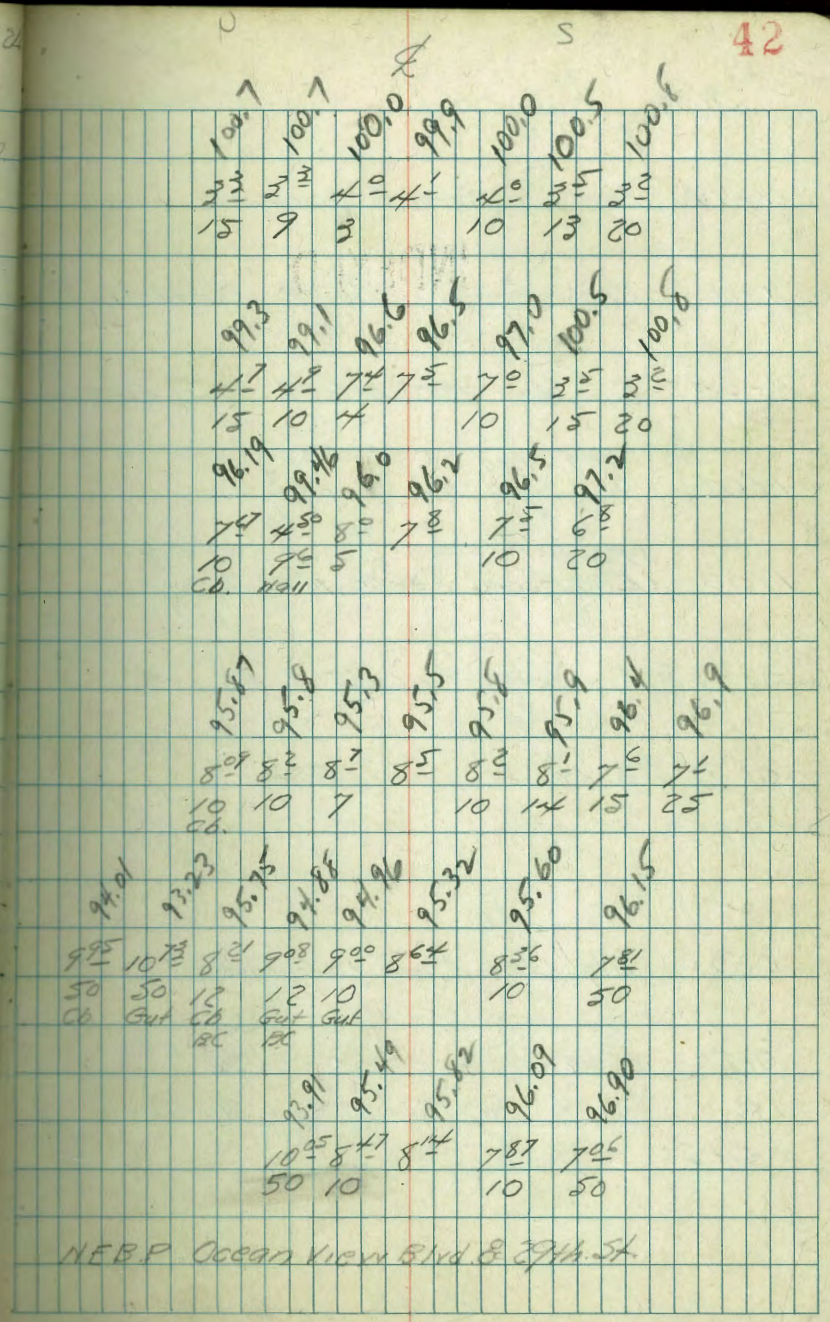

Sta	+	H.I.	−	Elev	B.M.
1+14	Beg Conc Apron & garage				
1+11	End Shed 11.1 Rt. of ℄ Board Floor				
1+08	End Shed 13.5' Lt. of ℄ Dirt Floor				
1+01	Beg Shed 13.5 Lt. of ℄ Beg Shed 11.1' Rt. of ℄				
1+00	Power Pole # A-2920 9.1 Rt of ℄ End Board Fence 11'11 ℄ ~				
0+985	Power Pole # 460851 H. 8.8 Lt ℄				
0+98	End Conc. Apron to Garage				
0+82	Beg. Conc. Apron to Garage				
0+51	Beg Board Fence 8.3' Lt. of ℄				
TP	3.67	102.30	5.33	98.63	
0+50					
				103.96	

℄

97.71 97.76
4.5 4.5
9.1 10.6
Apron Gar. Fl

4.9
11.1
Floor
98.1

98.4
3.9
13.5
Floor

98.5 98.4 98.1 98.3 98.6
3.8 3.9 4.± 4.0 3.5
14 10 10 15

98.76 99.34
3.5 2.96
11 15
Apron Gar. Fl.

99.15 99.38
3.5 2.92
11 15
Apron Gar. Fl.

100.8 100.6 100.6 100.0 100.2 100.4
3.7 3.4 3.7 4.0 3.8 3.6
15 10 9 10 15

102.30

103.96

Sta	+	H.I.	−	Elev.	B.M.
2+11	Beg. Garage 10.5 Lt of ℄ Entrance From North				
T.P.	6.77	104.31	4.76	97.54	
2+00					
1+60					
1+59	End Shed 10.2 Rt of ℄				
1+58	End House 10.2 Lt of ℄				
1+50	Beg Shed 10.5 Rt of ℄ Dirt Fl.				
1+38	End Conc Apron & garage on Rt				
1+34	Beg House 10.6 Lt ℄				
1+28	End garage & Beg garage 10.5 Rt ℄				

102.30

℄

95.3 95.3 96.9 96.6 96.4 96.4

7.0 7.0 5.4 5.7 5.9 5.8
15 11 10 10 15

96.5 96.5 96.5 96.7 97.1

5.8 5.8 5.8 5.6 5.9
15 10 10 15

96.8 96.6 96.7 96.9

5.5 5.7 5.6 5.4
10 10 10.5 Fl.

97.39 97.53

4.82 4.77
8.6 10.3
Apron Gar Fl.

97.51 97.76 97.53

4.79 4.54 4.77
9.1 10.5 10.5
Apron Gar. Fl. Gar. Fl.

102.30

11

Stg.	+	H.I.	−	Elev.	B.M.
2+84	Beg. Gar. 10.3 Lt. of ℄			Dirt. Floor	
2+82	Beg. Shed 10.2 Rt. of ℄				
2+81	End Bldg. 10.3 Lt. of ℄				
2+78	End House 10.1 Rt. of ℄				
2+67	Beg House 10.1 Rt of ℄				
2+61	Beg. Bldg. 10.4 Lt ℄				
2+50					
2+25	End garage 10.5 Lt of ℄				
2+13	Power Pole A-2750 8.7 Rt of ℄				
2+12	Power Pole #30948 8.6 Lt. of ℄				
		104.31			

℄

98.3

6.9

10.3

Dirt Fl.

96.4 96.6 96.9 96.7 96.9 97.0

7.9 7.7 7.4 7.6 7.3 7.3

1.5 1.1 1.0 1.0 1.5

104.31

Sta	+	H.I.	−	Elev	B.M.
3+34	End House 10.9 Rt of ℄				
3+20	Power Pole # A 2944 8.6' Lt of ℄				
3+18	Beg House 10.5 Lt of ℄ End Det. Gar. 14.1 Rt of ℄				
3+15	Beg. Board Fence 9.8 Lt of ℄				
3+13	End Garage & Conc. Apron				
3+04	Beg Garage & Conc Apron				
3+01	Beg Double Garage 14.2 Rt. of ℄ Dirt Fl. Power Pole # 30949H 8.0 Lt. of ℄				
2+00	End Garage 10.0' Lt of ℄ End Garage 14.2' Rt. of ℄				
2+90	Beg Garage 13.7 Rt. of ℄ Dirt Fl.				
2+87	End Shed 10.2 Rt of ℄				
	10431				

℄

99.5
4 8
14.1
Dirt Fl.

99.21
5.0
12.9
Conc. Fl.

99.08
5 2.3
10.9
Apron

99.15
5 1.6
12.9
Con. Floor

99.01
5 3.0
10.9
Apron

99.4
4 ℄
14.2
Dirt Fl.

98.9
5 4
13

98.9
5 4
10

98.8
5 5

99.0
5 2
10

99.0
5 3
14

98.7
5 4
13
Dirt Fl.

10431

Sta	+	H.I	−	Elev.	B.M
4+36	℄ 4" Wooden Steps to House 7.6 Rt of ℄				
T.P.	4.05	102.60	5.76	98.55	
4+33	End Conc. Wall & Board Fence 10.9 Rt of ℄				
4+18	Beg. House 10.3 Rt. of ℄				
4+16	Power Pole # A-295 8° Rt. of ℄				
4+00	Beg 8" Conc. Wall & Board Fence 10° Lt. of ℄ Board Fence 9.9 Lt. of ℄				
3+98	℄ 2' Conc. Wall 10.4 Rt of ℄				
3+96	End garage 15° Rt. of ℄				
3+84	Beg Garage Dirt Fl. 15° Rt. of ℄				
3+50					
		104.31			



Sta.	+ H.I −	Elev.	BM
4+96	End garage 14.7 Lt. of ℄		
4+84	Beg Garage 14.7 Lt. of ℄ Conc. Fl.		
4+81	End Conc. & Rock Wall 10.9 Lt. ℄ Beg Conc. Ramp to Garage 10.6 Lt. of ℄		
4+68	Beg. Conc. Sidewalk 10' Rt. of ℄ & Beg House 12.9 Rt. End Conc. Wall 10' Rt. of ℄		
4+50	Beg. Conc. & Rock Wall 10.9 Lt. of ℄ Power Pole #41129648 3' Lt. of ℄		
4+48	Beg. Conc. Wall 10.1 Rt. of ℄ End House 10.1' Rt. of ℄		
4+47	End garage & Ramp on Lt.		
4+37	Beg. Garage & Conc. Ramp on Lt.		

102.60

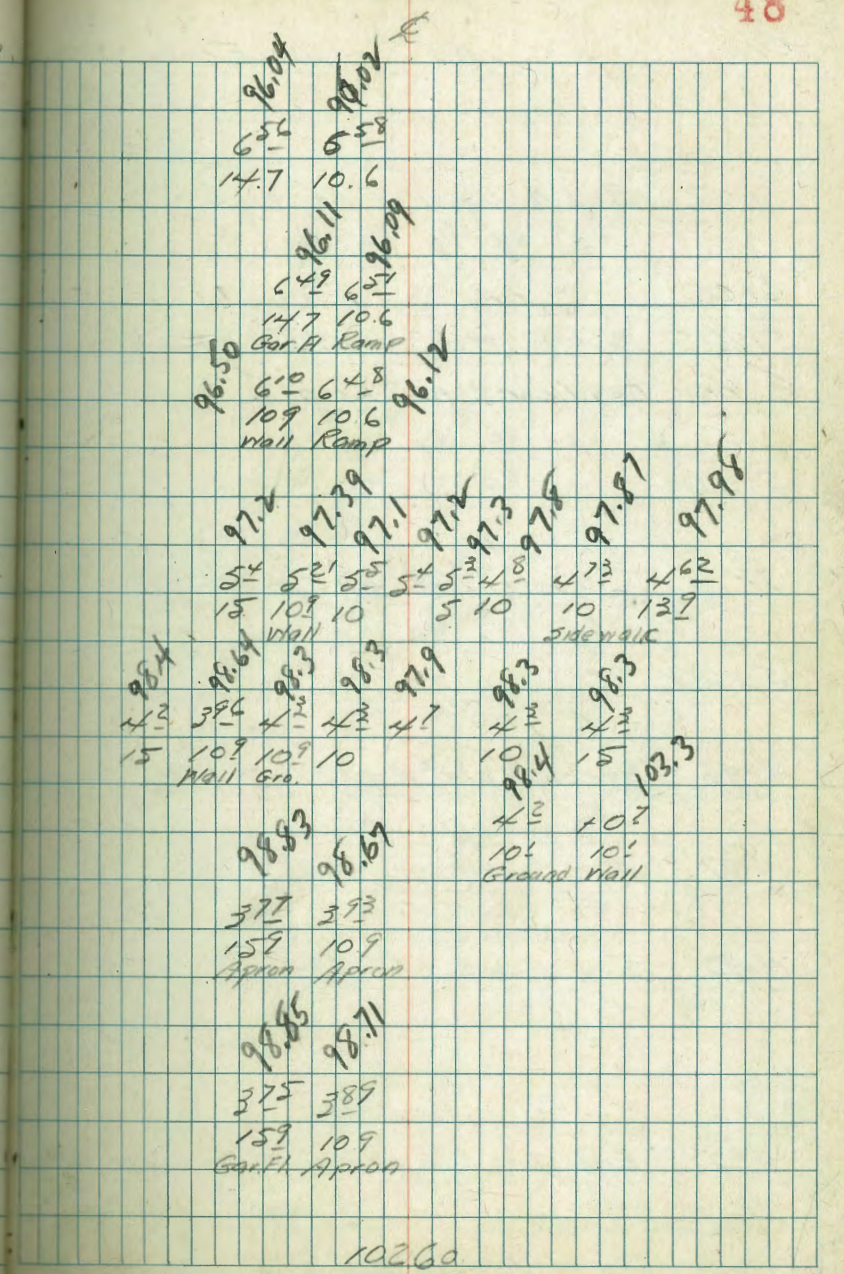

Sta	+	H.I.	−	Elev.	BM
6+02	End House 10.9' Rt of ℄				
6+00					
5+96	Power Pole #440326-H 8.3 Lt of ℄				
5+66	Beg House 10.7 Rt of ℄				
5+50					
TP	2.53	96.57	8.86	94.04	
5+00					
4+99	Power Pole #A-2978 8.3 Rt of ℄				
4+97	End Sidewalk 10.3 Rt of ℄				
4+95	End House 14.2 Rt of ℄				
4+99	End Conc. Ramp to Gar. 10.6 Lt. ℄				

10260

℄

87.9 88.3 87.6 87.7 88.0 89.3

8.7 8.3 9.0 8.2 8.6 7.3

15 10 6 6 10

92.0 92.8 92.2 92.6 92.4 93.8 94.2

4.6 3.8 4.4 4.0 3.8 2.8 2.4

15 10 5.0 5 10 16

96.57

95.7 95.9 96.0 96.1 97.0 97.3

6.9 6.7 6.6 6.5 5.6 5.3

15 10 4 10 15

97.40 97.55

5.2.0 5.0.5

10.3 14

Sidewalk

96.00

6.6.0

10.6

Ramp

10260

TP

Sta	+	H.I.	−	Elev.	B.M.
B.M.			2.62	87.98	88.03
6+49.74	℄ 30th St.				
6+29.74	West Cb Line 30th St.				
6+27.74	E.C. Rets				
TP.	4.30	90.60	10.27	86.30	
6+19.74	West Line 30th St. Edge Conc. Paving				
6+15	Dead Man to pole 89' Lt of ℄				
6+12.5	Beg. 6" Conc. Ret. Wall 9.8' Rt of ℄				
		96.57			

℄

N.W.B.P. 30th & Ocean View Blvd.

84.38 84.96 85.16 85.26 85.79

6^{22} 5^{64} 5^{44} 5^{34} 4^{81}

50 10 10 50

85.17 84.43 85.94 85.21 85.30 85.39 85.42 85.48 86.24 85.96 86.73

5^{43} 6^{17} 4^{66} 5^{39} 5^{30} 5^{21} 5^{18} 5^{12} 4^{36} 4^{64} 3^{87}

55 55 12 12 10 10 12 12 50 50

Cb Gut Cb Gut Gut Gut Cb Gut Cb

BC BC

85.95 85.56 85.47 85.55 86.21

4^{65} 5^{04} 5^{13} 5^{05} 4^{39}

10 10 10 10

Cb Gut Gut Cb

90.60

π

86.18 86.06 85.80 88.1 86.16 86.43

10^{39} 10^{51} 10^{77} 8^{15} 10^{41} 10^{14}

10 10 9.8 10 10

Cb Gut Wall Gut Cb

88.42

8^{15}

9.8

Wall

96.57

π

CROSS SECTION 20' Alley
Blk. 43 - City Hts.

Between 42nd And Marlborough
from Univ Ave to Polk Ave

Walker
Hendricks
Becker
Williams
1-9-48

INDEXED
APR 13 1948

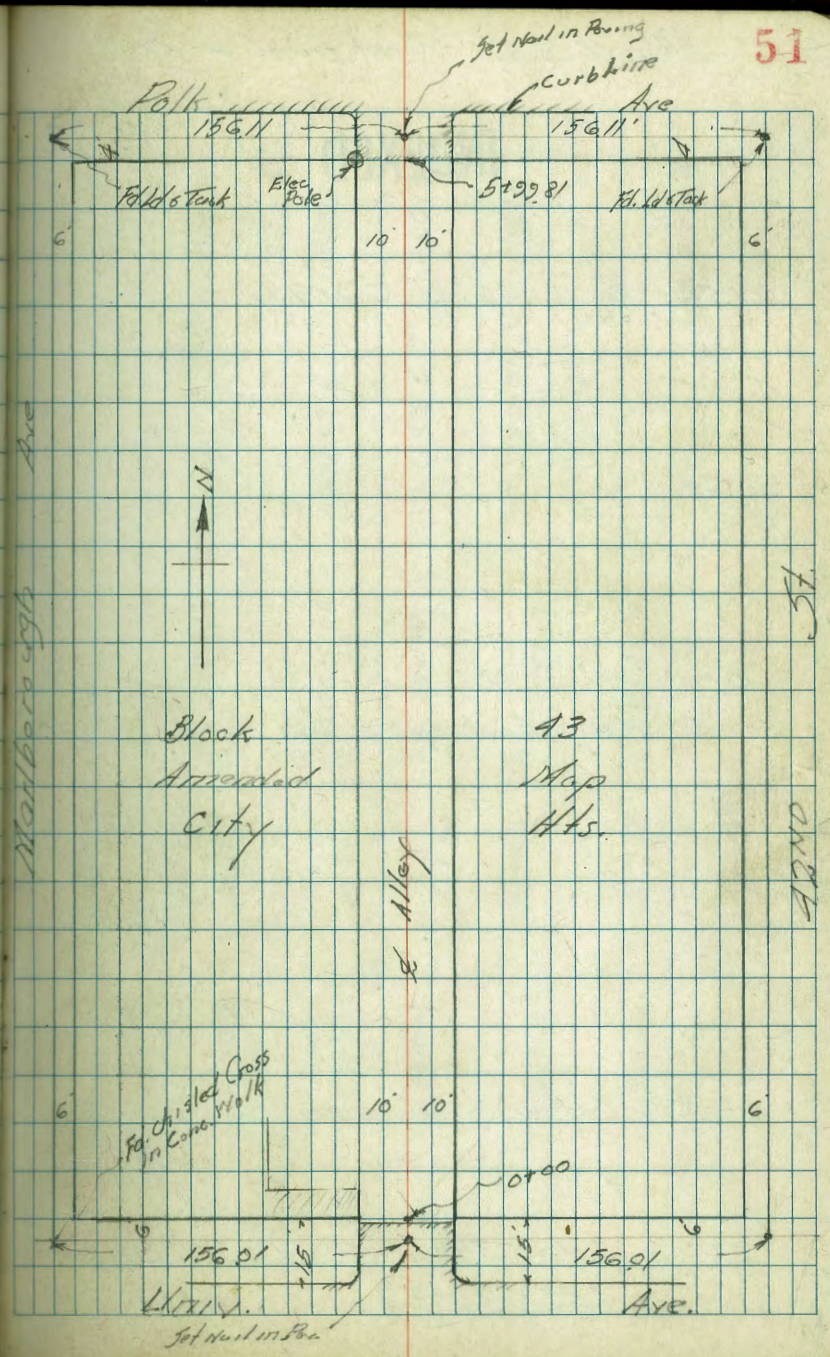

Alley Block 43 - Cont. from P-51

INDEXED

0+56 ±Beg Gun on Lt Conc. Floor

0+28

0+00 = Nline Unnv. Rec

0-0.50 Nedge Exist. Asphalt Top Paving

0-15

0-31 Sec on Paving

TP	2.48	359.68	537	357.20
	4.32	362.57		358.25

356.59 356.6 356.1 356.4 356.5 356.9 357.3

3.09 3.1 3.6 3.3 3.2 2.8 2.4
10.9 10 7 9 10 14
on Conc. Floor at Bkd

356.1 355.6 355.6 355.7 356.3
3.6 4.1 4.1 4.0 3.4
10 6 9 10
at Bkd

355.08 355.06 354.91 355.34 355.34
4.60 4.67 4.77 4.34 4.34
10.09 10.08 9.85 9.85
Cb Cut Cut

354.29 353.94 354.72 354.26 354.34 354.48 354.55 354.58 355.00 355.05 355.50
5.39 5.84 4.96 5.42 5.34 5.20 5.13 5.10 4.68 4.63 4.18
50 30 19 14 10 12 10 12 12 20 50
Cb Cut Cb Cut Cut Cb Cb

354.57 354.95 355.06 355.21 355.46
5.41 4.69 4.63 4.47 4.02
30 10 10 50

359.68

BM NW. B.R Unnv. Acc Post Van Dyke

Alley Block 43 Cont. from P-52

INDEXED

1+68 = ℄ Garage on Rt Dirt Floor

1+58 = ℄ Garage on Rt Dirt Floor

1+56 = ℄ Garage on Lt Conc. Floor

T.P 6.16 363.46 2.38 357.30

1+50

1+23 = ℄ Garage on Rt. 17.5' from ℄

1+09 = ℄ Garage on Rt 17.5' from ℄

1+00 = Elec. Pole 7.5' Lt = East edge D-29900T

0+96 = N. end Garage on West Conc. Floor

359.68

INDEXED



Alley Block 13 - Cont. from P. 53

INDEXED

2+56 ℄ Gar. Conc. Floor 14.6 Rt of ℄

2+33 ℄

2+41 = ℄ Garage on Lt Conc

2+10 = ℄ 27' Walk Conc.

2+00 = Gas & Elec. Pole 7.6 Lt = East edge of PM 4033

1+93

1+84 = ℄ Garage on Lt Conc. Floor

1+81 = ℄ Garage on Rt. Conc. Floor

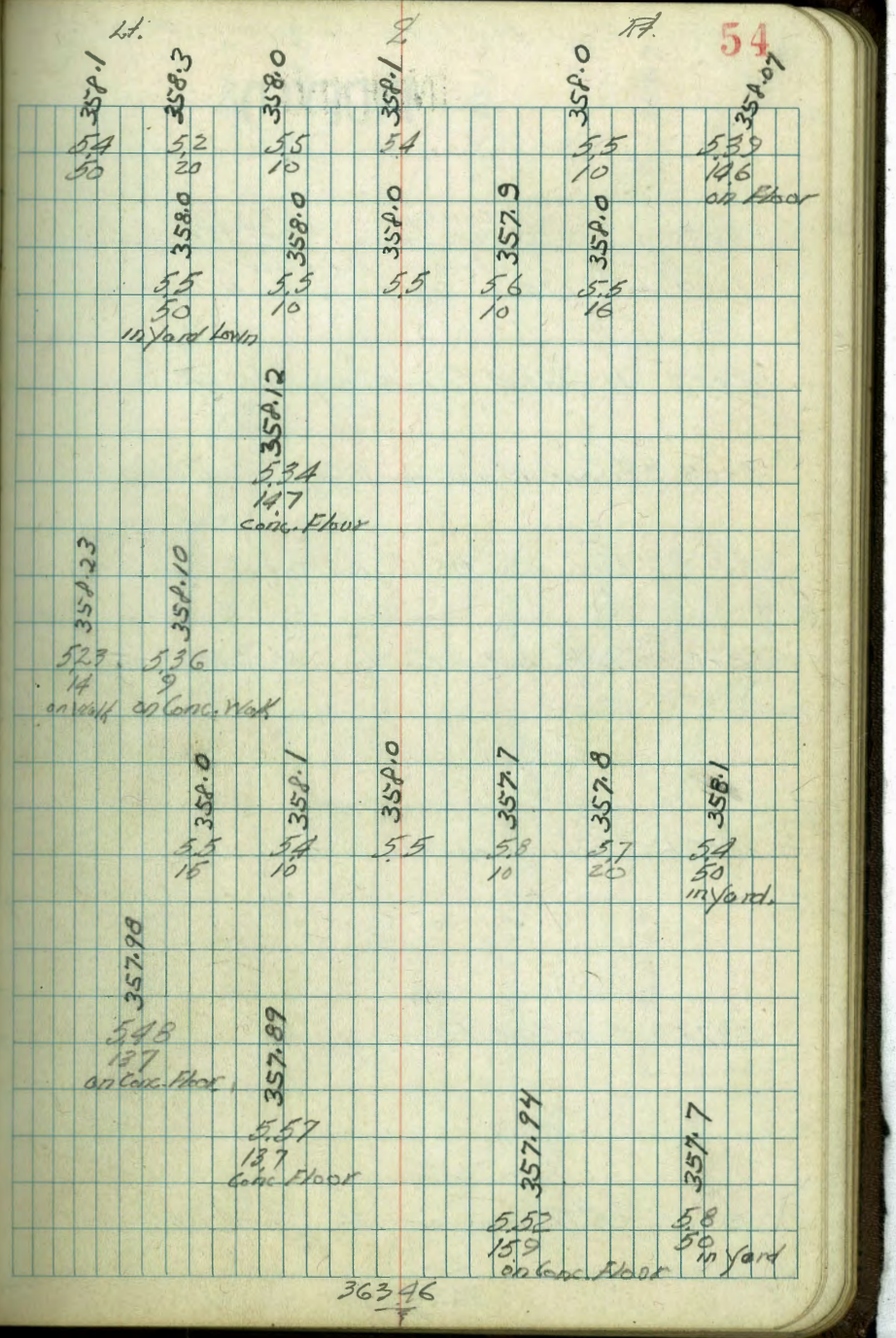

Alley Block 43 - Cont. from P-54

INDEXED

3+50

3+38 to 3+56 Chicken Wire Fence 93' Lt of ℄

3+09 to 3+34 = Frame Bld on Lt 9.3 from ℄ Alley.

3+34 N end 4 Car Garage on Rt

3+03 = ℄ Conc. Ramp to Doorway 6' Wide

3+02 = Elec. Pole 7.5' Lt = East edge

3+00 = South end 4 Car Garage on Rt. Conc. Floor

2+21 = ℄ Garage on Rt Dirt Floor

2+74 = ℄ 2' Conc. Floor

2+66 = ℄ Garage on Rt Conc. Floor

363.46

55

358.7 4.8 10

358.5 5.0 9

358.5 5.0

358.6 4.9 7

358.8 4.7 10

358.7 4.8 30

359.06 4.10 25 Ramp at Bld Doorway

359.63 4.8? 21.3 Bot. Ramp

359.56 4.9? 14.3 on Ramp

359.12 4.2.8 16.1

359.0 4.5

358.6 4.9 10

358.3 5.2

358.5 5.0 10

359.21 4.2.5 16.1 on Floor

358.6 4.9 16 Ground

358.6 4.9 36 Ground

358.7 4.8 14.1 Dirt Floor

358.09 5.3.7 10.1 on Conc. Walk

358.09 5.3.7 15 on Conc. Walk

358.16 5.1.30 14.3 on Conc. Floor

363.46

Alley Blk 43 - Cont. from P. 55

INDEXED

5+00 = Elec Pole on Lt 8.4 to ℄ # P-A-4085

4+82

4+69 = ℄ Garage on Lt

#76

4+50

4+42 = ℄ Garage on Lt Conc. Floor.

4+13 = Elec. Pole 7.7' Lt # PA 4075

4+00

3+90

3+68 = ℄ Garage on Lt Conc Ribbons in Garage

363.46

Lt ℄ Rt 56

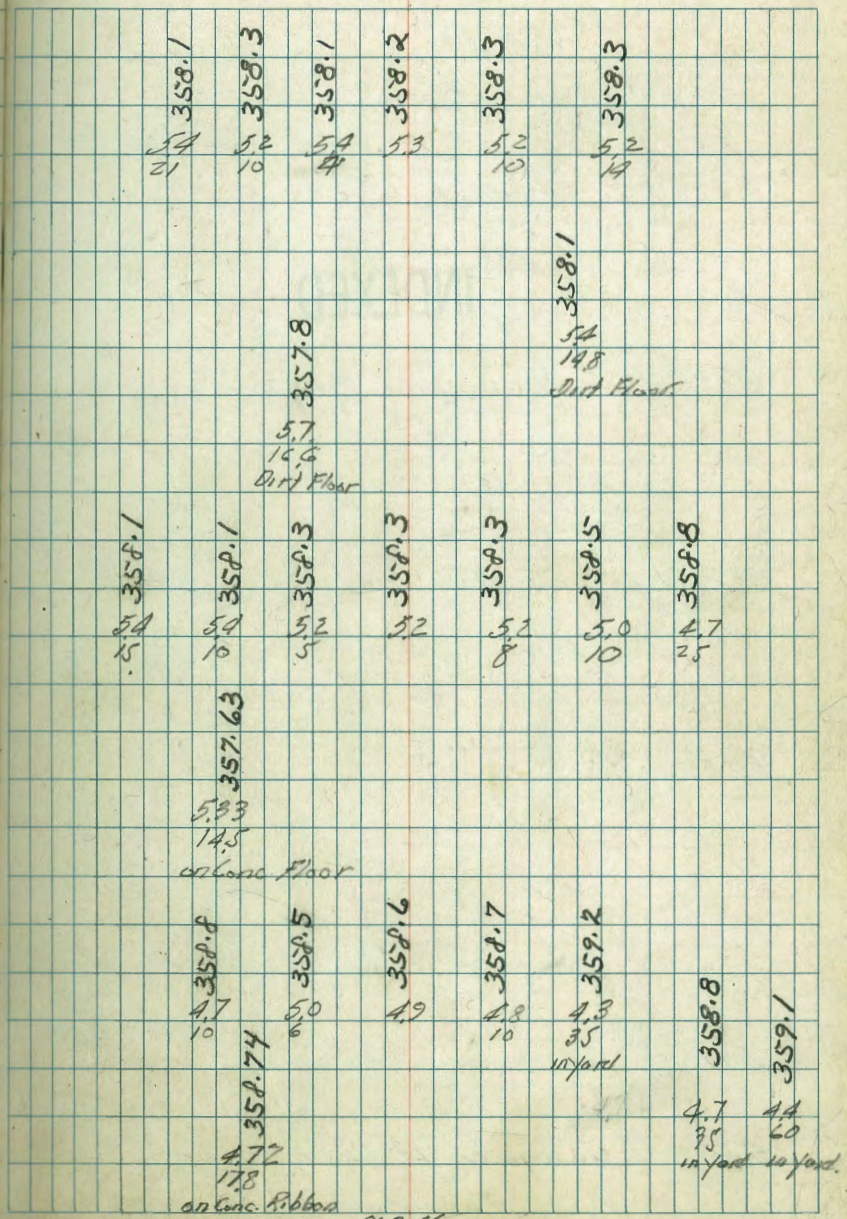

Alley Block 43 Cont. from P-56

Cont P-58 0.16

361.90 Record.

chk. B.M. B.P. Orange & Copeland 5.23 361.74

T.P. 6.31 366.97 2.72 360.66

6+19.7 = ℄ Polk Ave

INDEXED

6+06.4 = South Curb Line Polk Ave

T.P. 4.93 363.38 5.01 358.45

5+99.81 = S Line Polk Ave Elec. Pole 9.1 Lt

5+50

5+40 = ℄ Garage on Lt. Conc. Floor.

5+11 = ℄ Garage on Rt. Conc. Floor.

5+07 = ℄ Garage on Lt. Conc. Floor.

363.46

Lt ℄ Rt. 57

357.85 5.53 50 Pav.

358.03 5.35 10 Pav.

357.97 5.41 Pav.

358.06 5.32 10 Pav.

358.30 5.08 50 Pav.

357.97 5.41 50 Cb.

357.41 5.97 50 Gut

358.08 5.30 12 Cb

357.63 5.75 12

357.63 5.75 Pav. 363.38

357.69 5.69 12 Gut

358.18 5.20 12 Cb

357.88 5.50 50 Gut.

358.45 4.93 50 Cb

358.36 5.10 Cb. 10 6+02

358.17 5.29 8 on Pav.

358.04 5.42 Pav.

358.16 5.30 8.5 on Pav.

358.43 5.08 10 Pav

358.43 5.03 10 Cb.

357.7 5.8 10

357.8 5.7 6

358.0 5.5

358.0 5.5 10

358.3 5.2 15

357.82 5.64 11 on Con Floor.

358.20 5.26 11.1 on Conc.

358.12 5.34 15 Conc. Floor.

363.46

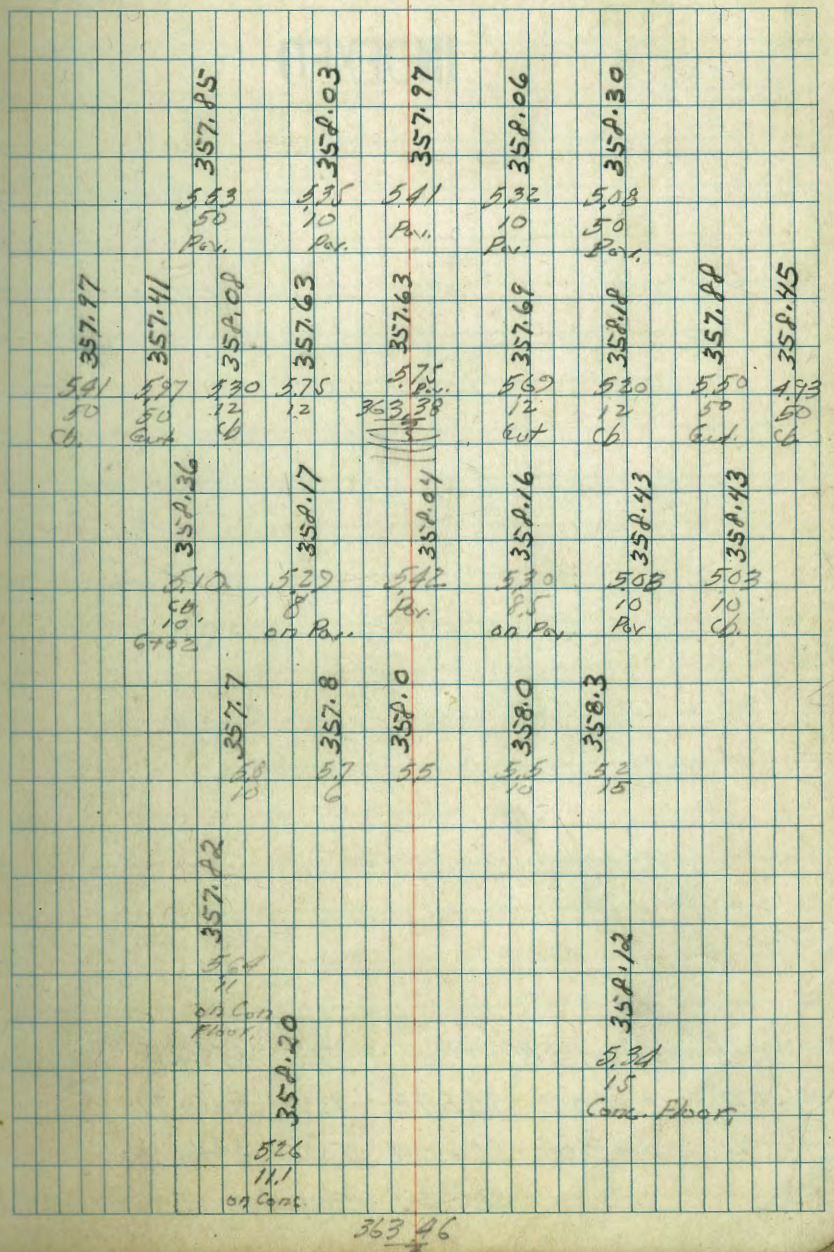

Alley Block 43

Cont. from P

INDEXED

58

Clk Starting BM			7.53	358.25 ✓	
I.P.	2.07	365.78	4.33	361.71	
I.P.	4.30	366.04	5.23	361.74	
		366.97			

BM. Mon. Union Ave and Van Dyke Ave

Notes on New Bldg's in Block 70
Ocean Beach - Orig. Notes - P. 29
E. + W. 20 Alley - Nothing new to 4+50

10.1 Rt. = - end.

5+99.2 - SWly. of 8" Conc wall to Apt House
5+97 - 13.9 Rt. - end Gar.
5+71 - 13.9 Rt. - Beg. 2 Car. Gar. - Conc floor (same Apt. House)

5+70 - 14' Rt. - end of 2 car. Gar.
5+54 - 13.9' Rt. - Beg. 2 car. Gar. under apt. House Conc. floor

5+50 - 11' Rt. - Sly of 8" Conc. Wall
5+36 - 9.7' Rt. - SWly. of Conc. Base

5+30 - 9.9' Rt. - SEly. of Conc. Base for 2 wide wood steps.
5+12.5 - 11.4 Lt. - end of Bldg
5+07 - 11.5' Lt. - ℄ Sing Gar. in Bldg. - Conc. floor

4+77 - 11.6' Lt. - ℄ Sing Gar. - Conc. floor
4+68 - 11.7' Lt. - ℄ Sing Car. in Bldg. - Conc. floor

4+63 - 10' Lt. - end of Conc. at Bldg.
4+51 - 10' Lt. - Beg. Nly. of 5' Conc slab

6.22 41.21 34.99 spike P. 36

Lt. ℄ Rt.

W.O. 31529

INDEXED
WK
DEC 28 1948

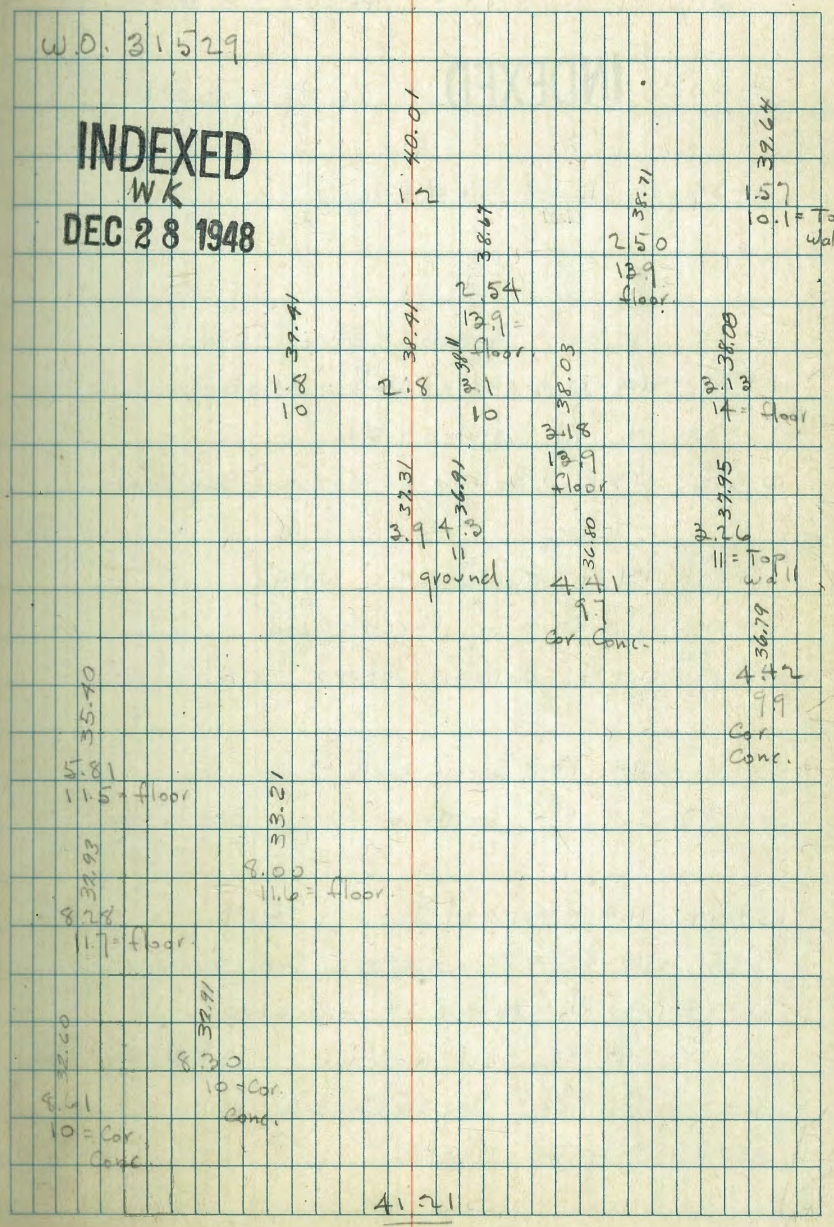

41.41

Sly. of 20' N+S. Alleys - in Block 70

T.P. INDEXED 0.87 to 34

1+39.60 = S.L. of E+W Alley.

1+20 11.4' Rt. = Bottom of steps = end
1+18 - 11.4 Rt. = end of walk - at steps
1+12 - 14' Rt. = end of Bldg.
0+96 - 11.4 Rt. = Bottom of Steps + Beg. walk

0+93 - 11.4 Rt. = Top Porch - N. end.
0+80 - 11.4 Rt. = Top Porch - S end.
0+78 - 11.4 Rt. = Bottom of Steps

0+61 11.4' Rt. = Brk in Walk
0+47 - 11.4' Rt. = Bottom of Steps + Beg. Walk

0+44 - 11.4 Rt. = end Top of Porch
0+31 - 11.4 Rt. = Top of steps = Conc. Porch
0+28 - 11.5' Rt. = Bottom of Conc. Steps
0+12 - 11.4' Rt. = Brk. in Walk - 13.9' Rt. = Cor. Bldg.
0+00 - 11.4' Rt. = Beg. 2.5' Conc. walk
0+00 = N.L. Del Monte

41.21 - P. 59

Nly. of 20' N. & S. Alley in Block 70
See P. 38 - for Orig. Notes

INDEXED

1+20

1+00 - check Sect.

0+86 - 9.9' Rt. = ℄ 4' Conc. Step to House

0+82 - 10.8' Rt = ℄ of 1.1' x .4' Vent under House

0+80.5 - 10.8' Rt. - S.W. Cor. New House - Conc. found

0+45 = check Section

0+28 = 10.9' Rt = N.W. Cor. Conc. walk

0+24 - 10.8 Rt. = S.W. Cor. side of Apts. 4' Conc. walk along N.

0+04.7 - 10.2 Rt = end of 8" Wall at Apt.

0+00.1 - 10.2' Rt. = S Wly. of 8" Conc. wall (P. 59) 5+99.2

3.36 43.70 40.34 T.P. - P60

Lt. ℄ Rt

36.20 7.5 36.40 7.3 10

38.20 5.5 10 38.10 5.6 5 37.70 6.0 37.70 6.0 10

38.20 5.5 99 = ground 38.72 4.98 99 = Top step

38.71 4.99 10.8 = Conc. at Bottom of Vent

38.30 5.4 10.8 ground 39.26 4.44 10.8 floor.

40.00 3.7 10 38.90 4.8 38.40 5.3 10

38.64 5.06 10.9 cor. walk 38.61 5.09 20 on Walk

38.73 4.97 10.8 cor. Walk 38.70 5.00 20 on Walk

39.20 4.5 10.2 ground 39.65 4.05 10.2 Top wall

39.64 4.06 10.2 Top wall

43.70

Lt. # Rt

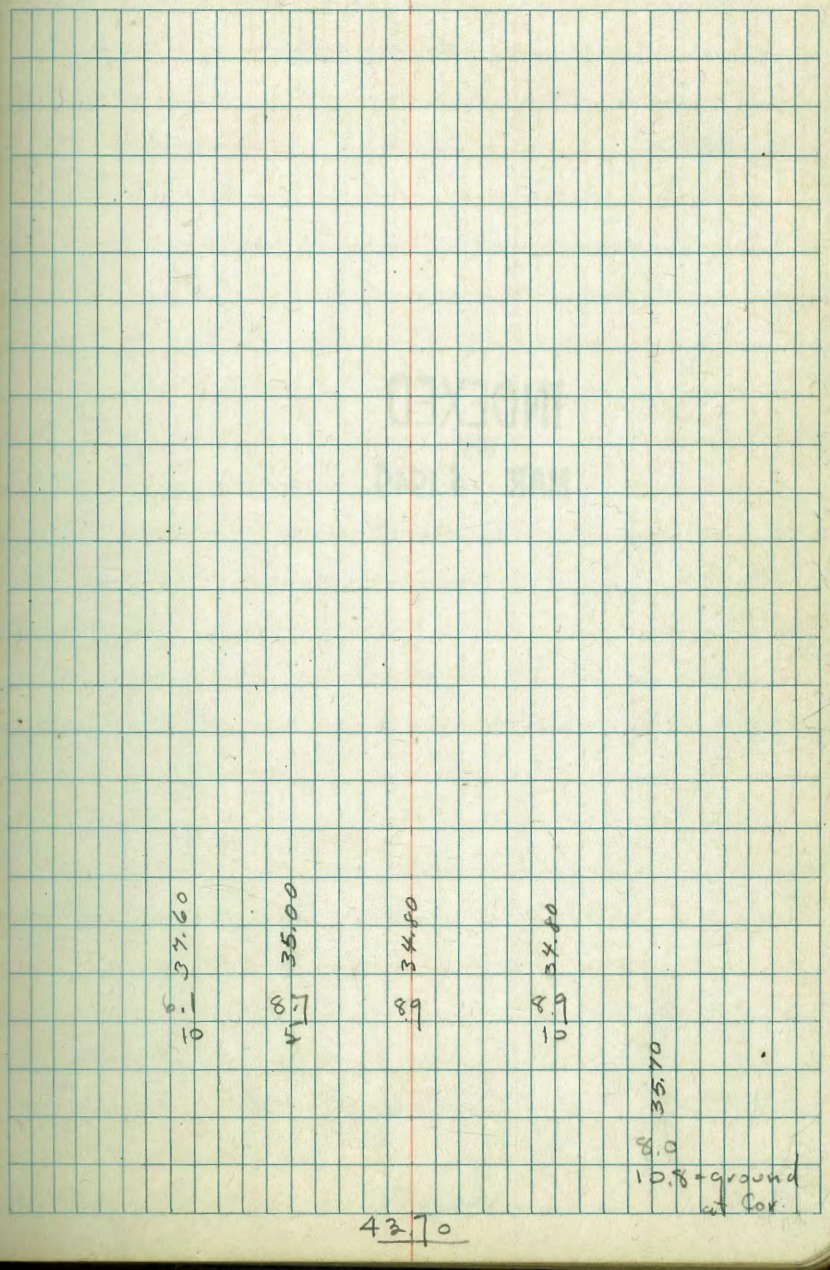

1+35 = end

1+28 – 10.8' Rt. = N.W. Cor. House

See original Notes for Blk 126 UH

X-Sect "T" Alley in Block 103
Univ. Hts. See Book 1532 P. 67 for
sketch + orig. Notes.

\# 3310 3-2-49

W.O. 31619 F.O.

Beg. Sections of E.+W. Alley

T.P. 3.03 330.59 5.39 327.56

0+25

INDEXED
WK
MAR 4 1949

0+10 - 6.5' Lt. = Beg. Picket fence

0+03 - 8.5' Rt = N.W. Cor House - Conc. found

0.5' W. at Lt. + 0.2 W. at Rt

0+00 = E.L. Louisiana + end of cbs. - Pave ends 4C.

0-07 = E. edge of Walks Brk - 5' Rt = Beg. Picket fence

0-20 = E. cb. Louisiana

B.M. 6.96 332.95 325.99 N.E. B.P.

Lt. ℄ Rt

327.6 327.6 327.3 327.5 327.3

5.3 5.3 5.6 5.4 5.6
10 5 5 8 = along House

327.6 329.58
5.3 3.57
8.5 = ground floor

327.74 327.40 327.25 327.33 327.57
5.21 5.55 5.70 5.62 5.38
5 5 5.2 5.2 = Top end cb.
Top end cb. edge Pave 0.5 W. on edge edge Pave 0.2 W.

327.74 327.43 327.27 327.34 327.60
5.21 5.52 5.68 5.61 5.35
5 5 5.1 5.1
Top gut gut Top

328.28 327.84 327.93 327.51 327.69 327.28 327.25 327.24 327.55 326.84 327.22 326.47
4.67 5.11 5.02 5.44 5.26 5.67 5.70 5.71 5.40 6.11 5.73 6.48
60 60 30 30 5 5 5 5 30 30 60
Top gut Top gut Top gut gut Top gut Top gut
2 Rad. Rt 2 Rad. in Dr.

332.95

El Cajon + Louisiana

1+62 - 6' Lt. = Beg. Board fence
1+59.92 = E.L. of N+S. Alley

= N.W. Cor. Gar. - Conc. floor
1+51 - 5.1 Rt = end + edge of C.L. Parking

1+39.92 = W.L. of N.+S. Alley.
1+36 - 5.8' Lt. = Cor Gar.
Cold lay Parking To E.
1+22.2 - 5.7 Rt. = N.E. Cor. Gar. - also edge of
1+17.5 - 6' Lt. = Beg. Side of Gar. - (see N+S. Alley)
1+17.5 - 6.7' Lt. = end Picket fence

Hpts. over
1+00 - 5.7 Rt. = N.W. Cor. of Stucco Gararges with

0+75
House
0+70 - 14.6 Rt. = end of 3.5' Conc. N.+S. walk along

0+50 - 6.7' Lt. = fence + 5.2' Rt = end Board fence
0+49 - 4.2' Rt. = ± P. pole # A-2310
0+32 - 8.9 Rt. = N.E. Cor. House
0+32 - 5.2 Rt = end Picket + Beg. board fence

Lt. ℄ Rt.

325.3 5.3 5
325.5 5.1
325.5 5.1 5.1 = along Gar.
325.75 4.84 5.1 = Cor. of CL
325.47 5.12 5.1 - floor Gar.
325.6 5.0 5
325.5 5.1
325.41 4.88 5 edge C.L.
325.65 4.94 20 = on C.L. (cont. to S)
326.1 4.5 .6 ground at cor.
325.6 5.0 5.7 = Cor. C.L.
325.60 4.99 5.7 = Conc. floor of Gar.
326.4 4.2 10
326.2 4.4 5
325.9 4.7
326.0 4.6 5
326.0 4.6 5.7 = at Cor.
326.5 4.1 10
326.2 4.4 5
326.2 4.4
326.0 4.6 5
326.1 4.5 11.2 along House
326.09 4.50 14.6 Conc.
327.0 3.6 10
326.9 3.7 5
326.8 3.8
327.0 3.6 5
326.8 3.8 10
327.5 3.1 8.9 ground at House

330.59

2+90 - 52' Rt. = N.E. Cor House

2+87 - 6.2' Lt. = end ℄ of Hedge

2+75

2+65 = 5.05' Rt = ℄ 8"x16" Vent under House

2+61 = 5.05' Rt = N.W. Cor Stucco House ℄ end wire fence

2+50

2+25

of Alley. check Hub. on E.L.		5.50	325.35	B.1532-P.66 325.38
T.P	5.12	330.85	4.86	325.73

+ 5.3' Rt = Beg. Wire fence

2+00 - 4.8 Rt. = ℄ Tel. pole # 448233-H1

1+91 - 6' Lt. = Beg. ℄ of Tall Cypress Hedge

1+90 - 5.9 Lt. = end Fence

1+78 - 5.5 Rt. = N.E. Cor. Gar.

1+63 - 4.4' Rt = ℄ P. pole # A 2322



3+13.84 = w. cb. = end.

3+06.84 = Brk.

2+99.84 = W.L. Texas = edge of Pave + cbs.

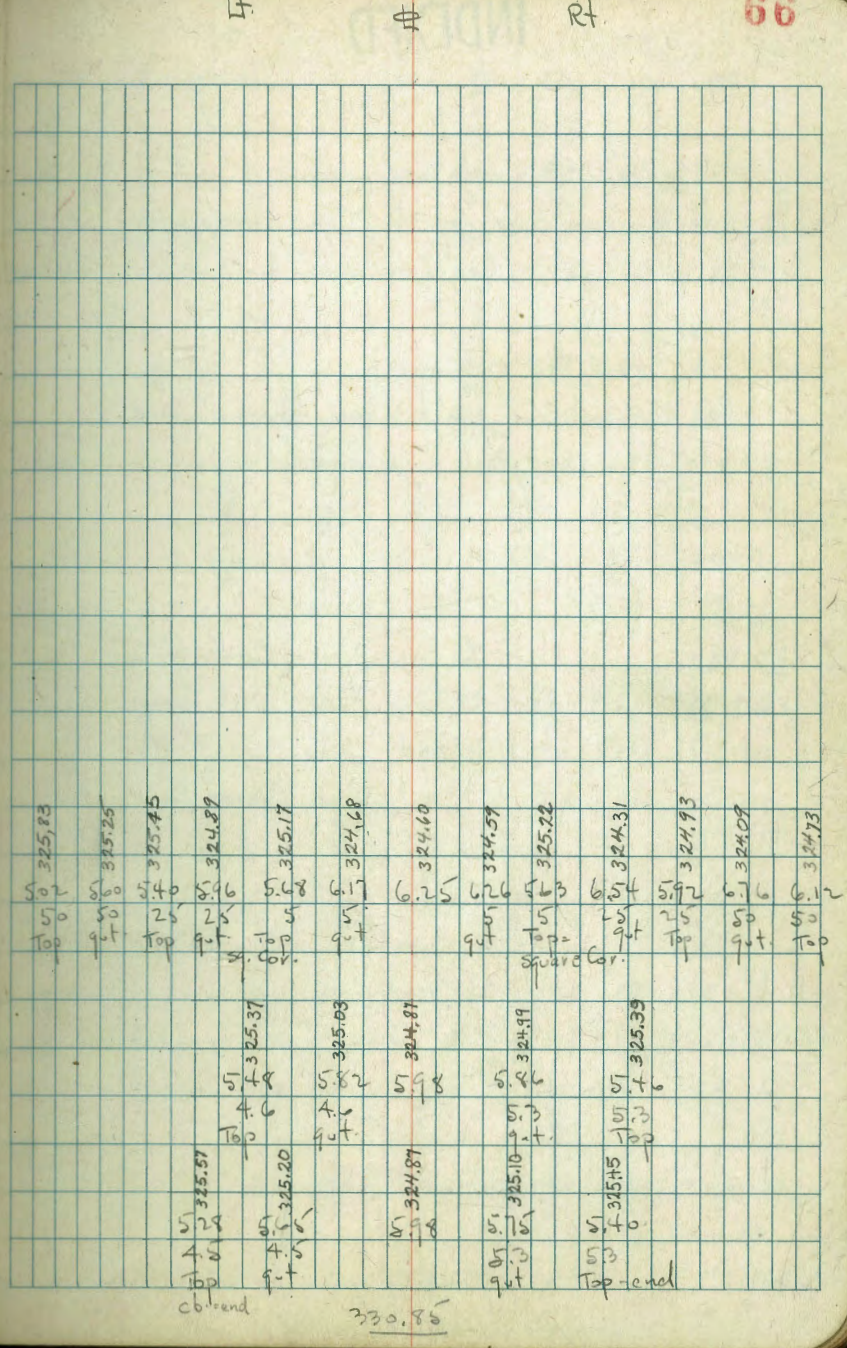

INDEXED

Beg. Sections of 20' N. & S. Alley - Blk 103

1+48 - 13' Rt. = end Conc. apron

1+40 = ℄ Sing. Gar - on Lt. - Conc. floor & apron

1+28 - 12.8' Rt. = Beg. Conc. apron to Doub. Gar - Conc floor

1+22 - 13.6 Rt. = end apron

1+10 = ℄ Sing. Gar. on Lt. - Conc floor & apron

1+01 - 13.6 Rt. = Beg. Conc. apron to Doub. Gar - Conc. floor

1+00

0+95 - 11.7' Lt. = ℄ Sing. Gar - Conc. floor

0+93 - 17.4' Rt. = ℄ Sing. Gar - Dirt floor

0+71 - 11.7' Lt. = N. end Gar.

0+51 - 11.7' Lt. = S. end Doub Gar. - Conc. floor

0+50

0+48 - 9.3' Lt. = ℄ P. pole # IPA. 4333

0+31 - 9.2' Lt. = ℄ Dead man

0+20 - 17.9 Rt. = ℄ Sing. Gar - Wood floor

0+01 - 14.2 Lt. = Beg. Doub Gar - Conc. floor

0+00 = N.L. of E & W. Alley

B.M. = Hub. P. 65 — 5.96 — 331.31 — 325.35

Lt. ℄ Rt.

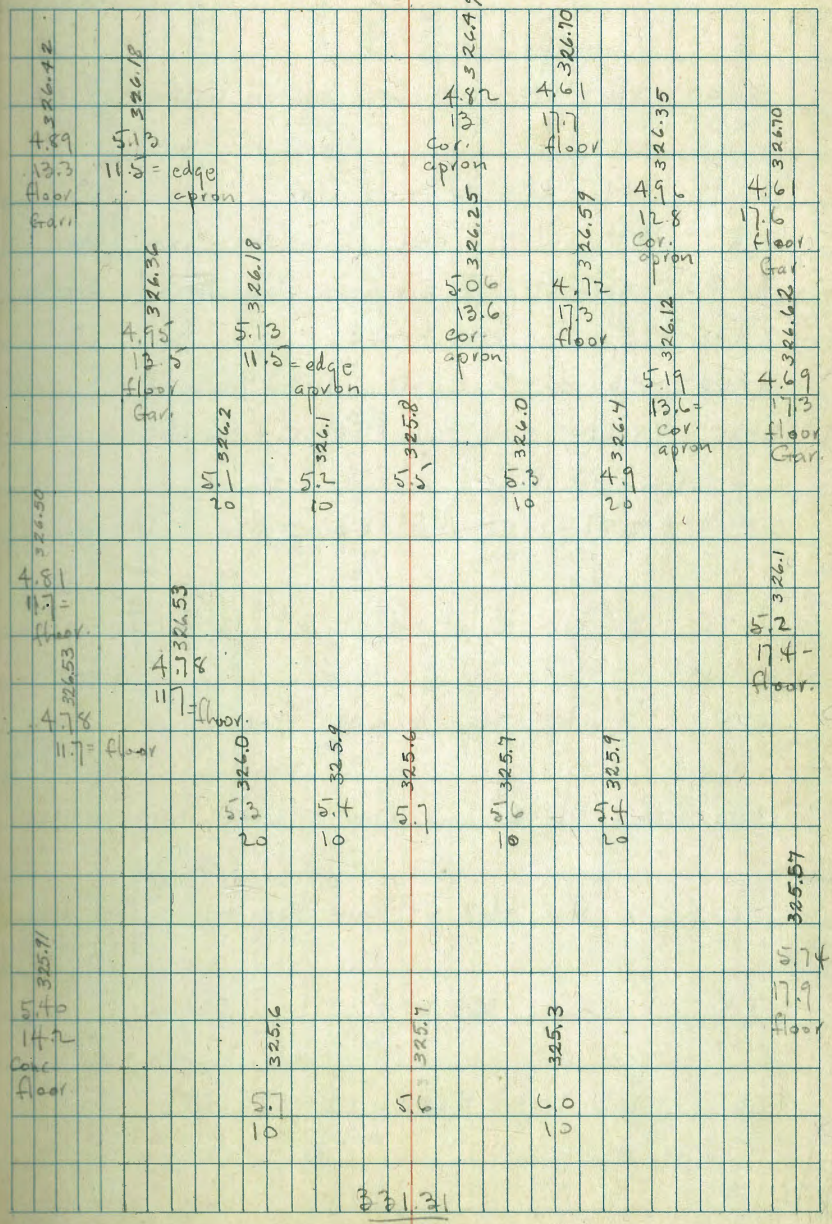

under apts.

2+00 - 10.4 Lt. = Beg. Conc. apron to Row of Gar.

2+99 - 14.4' Lt. = N. end Gar.

2+83 - 14.4 Lt. = S. end Doub. Gar. - Conc. floor

2+83 - 15.8' Rt. = ℄ 5.5' Conc. Slab = Porch to House

2+73 - 9.5' Lt. = end fence

2+50 - 8.5' Lt. = ℄ P. pole # D 33962-T

2+50 - 9.8' Lt. = end Picket fence + 9.6' Lt. = Beg. board fence

Ditch to E.

2+50 - 12' Rt. = inlet of 12" C.I. pipe also ℄ of 1' Drain

2+35 - 11.4 Rt. = ℄ of outlet of 12" Cor. Iron pipe

2+00 - 10' Lt. = Beg. Picket fence

1+95 - 15.4' Rt. = ℄ Sing. Gar - Dirt floor of shed. (Conc)

1+84 - 12' Rt. = edge of Conc Slab apron to door

T.P. 4.23 333.24 2.30 329.01

1+51 - 9.3 Lt. = ℄ P. pole # D 33961-T

1+50



3+29 - 10.1 Rt. = Wly. of Eugenia Hedge

3+29 - Beg. 24" steel pipe - with 3' Conc. Slab over Top

3+29 - 7.3' Rt. = end Wly. of Wood Guard

T.P. 5.96 336.80 2.40 330.84

4+28 - 10' Lt. = S.E. Cor. Gar. - opens to N.

4+20

Ditch - 3' wide

4+13 - 7.3' Rt. = Beg. Wly. of Wood guard around Culvert - ahead

4+05 - 9' Rt. = Beg. ℄ of Drain Ditch away from

3+97 - 9.8' Rt = end Conc. apron

4+00 - Beg. Rough Cold Lay Pave in Alley

3+90

3+86 - 17.1' Lt. = ℄ Doub. Gar. - Conc. floor

3+77 - 10' Rt. = Beg. Conc. apron to Doub. Gar. floor Conc.

3+69 - 38' Rt. = ℄ Sing. Gar. - Dirt floor

3+50 - 10.4' Lt. = end Conc. apron to Gar.

3+50 - 8.5' Lt. = ℄ P. pole # J.P.A. 4383



check B.M. S.E. Texas 5.42 331.38 ✓ 1532-71 331.39

4+63.80

4+49.80 = S.L. Meade = edge H.C. pave + obs.

across Meade

added. - P.71 - shows inlet of 24" Conc. pipe

Now Covered - apparantly a length of steel pipe

See B. 1532 - P.70 for F.L. of 24" Conc. pipe

4+38 = end Conc. Slab over pipe



Lt. ℄ Rt.

332.08	331.57	331.78	331.26	331.44	331.06	330.95	330.92	331.38	330.72	331.05	330.58	331.03
4.72	5.23	5.02	5.54	5.36	5.74	5.85	5.88	5.42	6.08	5.75	6.22	5.77
60	60	30	30	10	10		10	10	30	30	50	50
Top	gut.	Top	gut.	Top 2' Rad	gut.		gut	Top - Rad	gut	Top	gut	Top
			331.87	331.69		331.47		331.52	331.62			
			4.93	5.11		5.33		5.28	5.18			
			10.1	10.1				9.9	9.9			
			Top	gut.				gut	Top			
								331.09	331.15			
								5.71	5.65			
								7.4 = Cor	10 Cor			

336.80 Conc

Additional Sections in "T" Alley in Block 126 - Univ. Hts. Orig Notes in Book 1702 - P. 18 - checked sections there that are o.k.

2-2-49
T.O.

3310

W.O. 31619

INDEXED
WK
MAR 4 1949

No Pave for Car Hol

2+32 - Gar. on it is gone - whole area is

Sect O.K. - only wall has changed

2+21 - 9.6' Rt = end of Conc cb. + Beg. 6" Conc. Brick Wall

1+20 - 10.2' Rt = end of Conc. wall

1+00

Connecting to High wall shown on P. 18

0+85 - 10.1' Rt = Beg. New 6" Conc. wall

O.K. to Here

	3.16	324.22	12.31	321.06
B.M.	7.38	333.37		325.99

Lt. ℄ Rt.



on to Meet cb

2+86 - 9.8 Rt = end of High wall - how one Cont.

2+75

2+50

walk along House

2+46 - 9.7 Rt = ℄ 3' opening in Wall to conc.

Lt. ℄ Rt

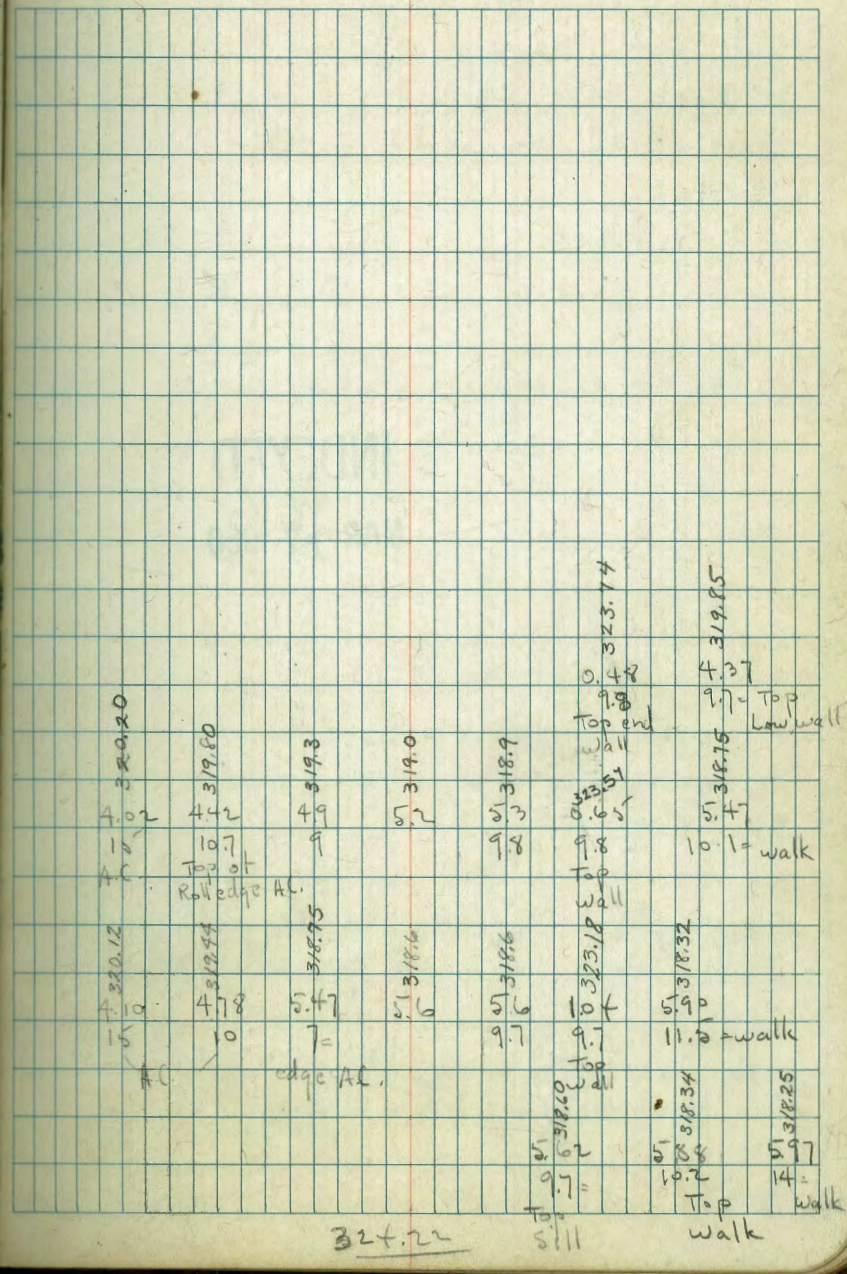

Hdd. Notes on Alley in Block 126
Int. with Howard + across st. to Alley
in Block 147 - Univ. Hts. - See P. 71 for orig.
start at S.L. Howard + go N.
4904
W.O. 31619 2-28-50
7.0

0+40 = ℄ Howard.

INDEXED
W.K.
MAR 17 1950

0+27

0+16 = Nly. of Box Inlet

0+14 Cent - 57' Rt. = Wly. of 16.3' opening Inlet.

0+14 = S.L.y of 2x3.5 Box Inlet. - 2.5'x3.5' Grate

0+00
S.L. Howard = edge P.C. + cb.s.

B.M. 5.22 323.26 318.04 SE BP

Lt. = W ℄ Rt. = E

Texas + Howard

323.26

in Book 1702 - P. 23

0+80 N.L. Howard - Checked Sect. Shown

0+70

0+66 Cont - 57.1 Rt. - Wly. of 15' opening Inlet.

0+66 = N.cb. + Nly of Box

2.5' x 3.5' Grate

0+64 = along Sly of 2' x 3.5' Box Inlet.

0+53

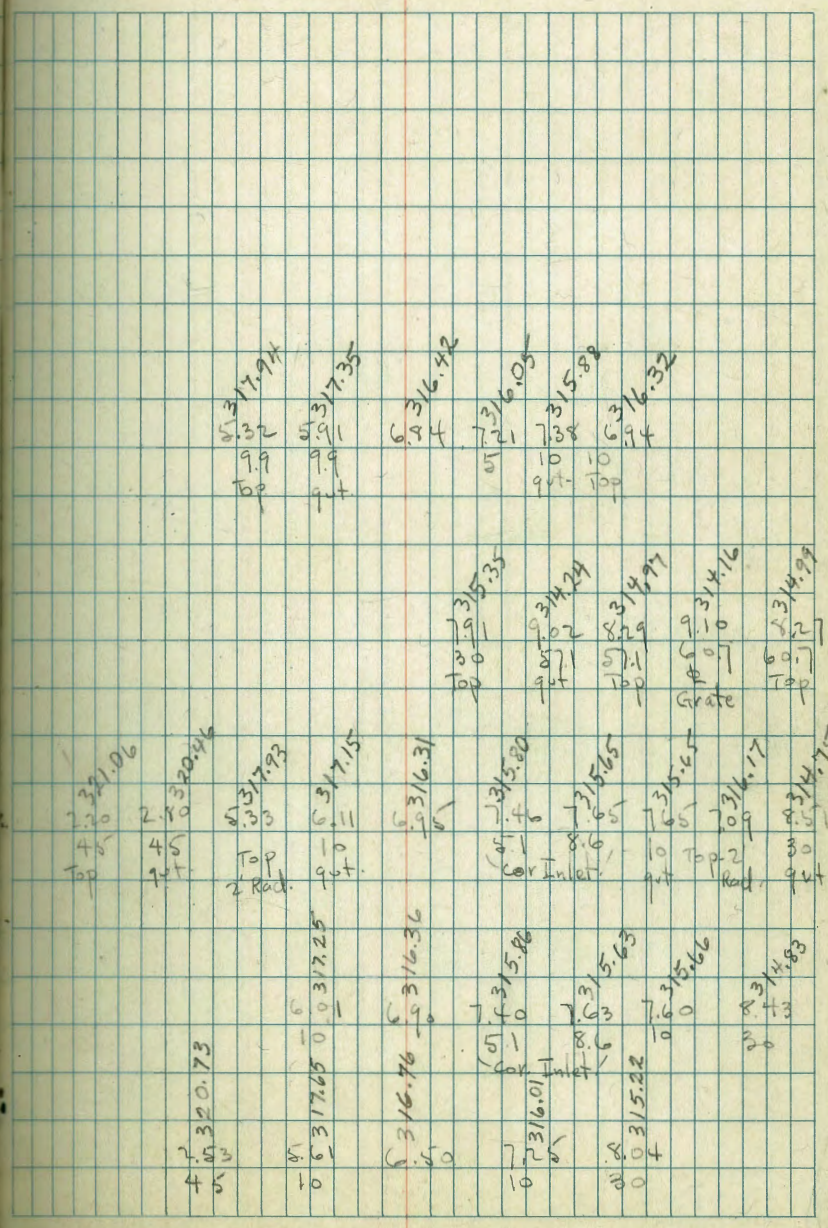

32326